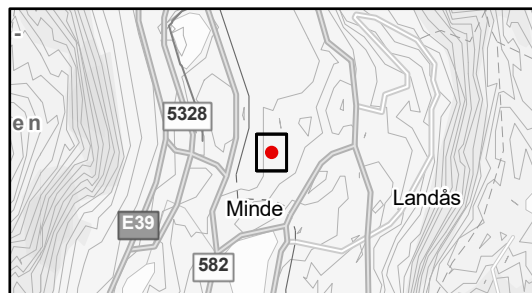
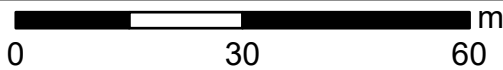


ÅRSTAD, ASTRUPS VEI OG SCHWEIGÅRDS VEI, UTVIDELSE



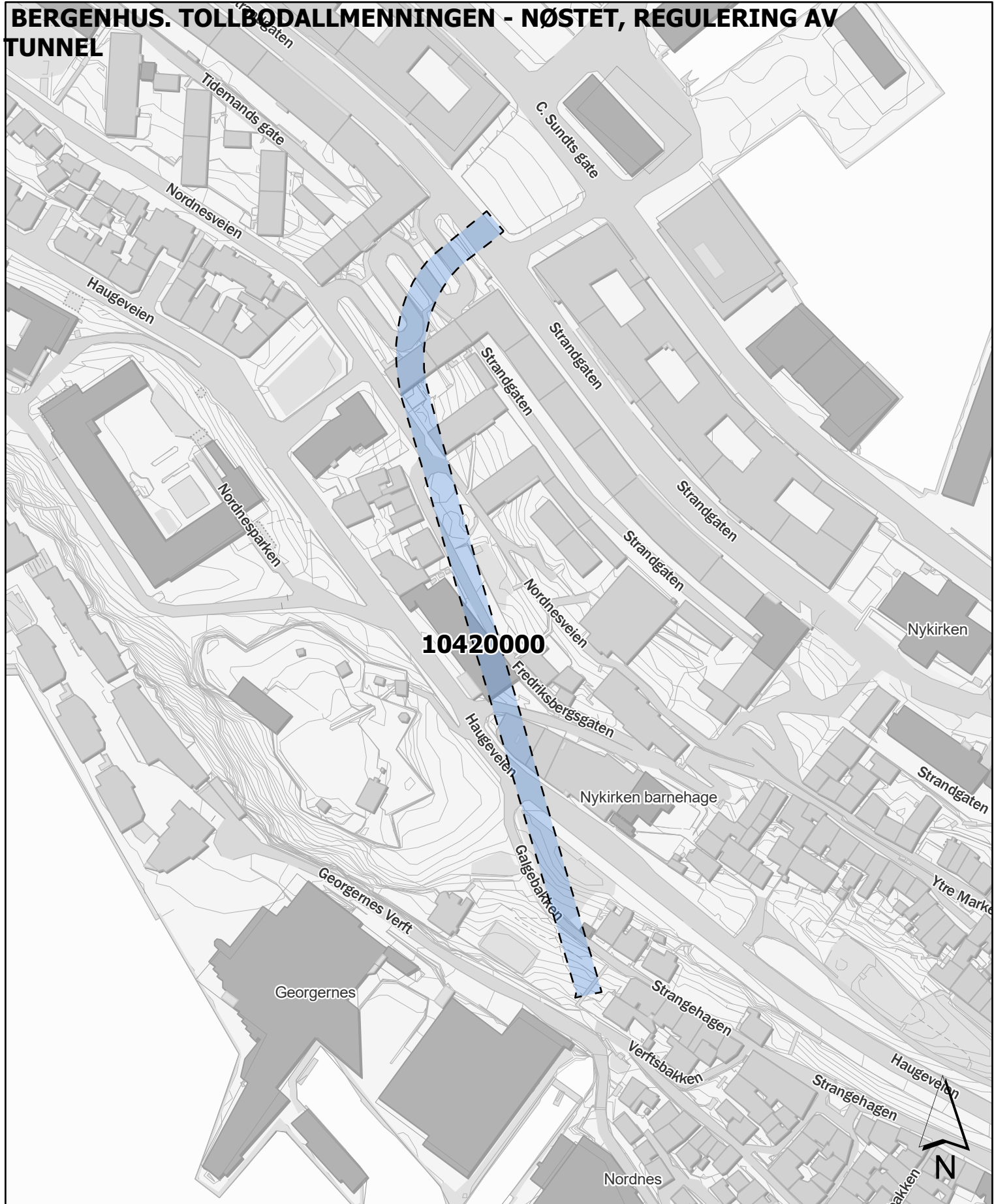
Målestokk: 1:1 000

Dato: 19.12.2022 12:43



BERGEN
KOMMUNE

BERGENHUS. TOLLBODALLMENNINGEN - NØSTET, REGULERING AV TUNNEL



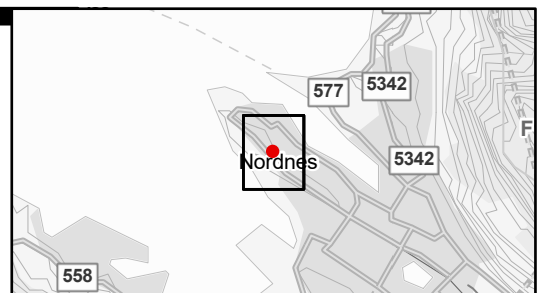
Målestokk: 1:2 000

Dato: 19.12.2022 12:44

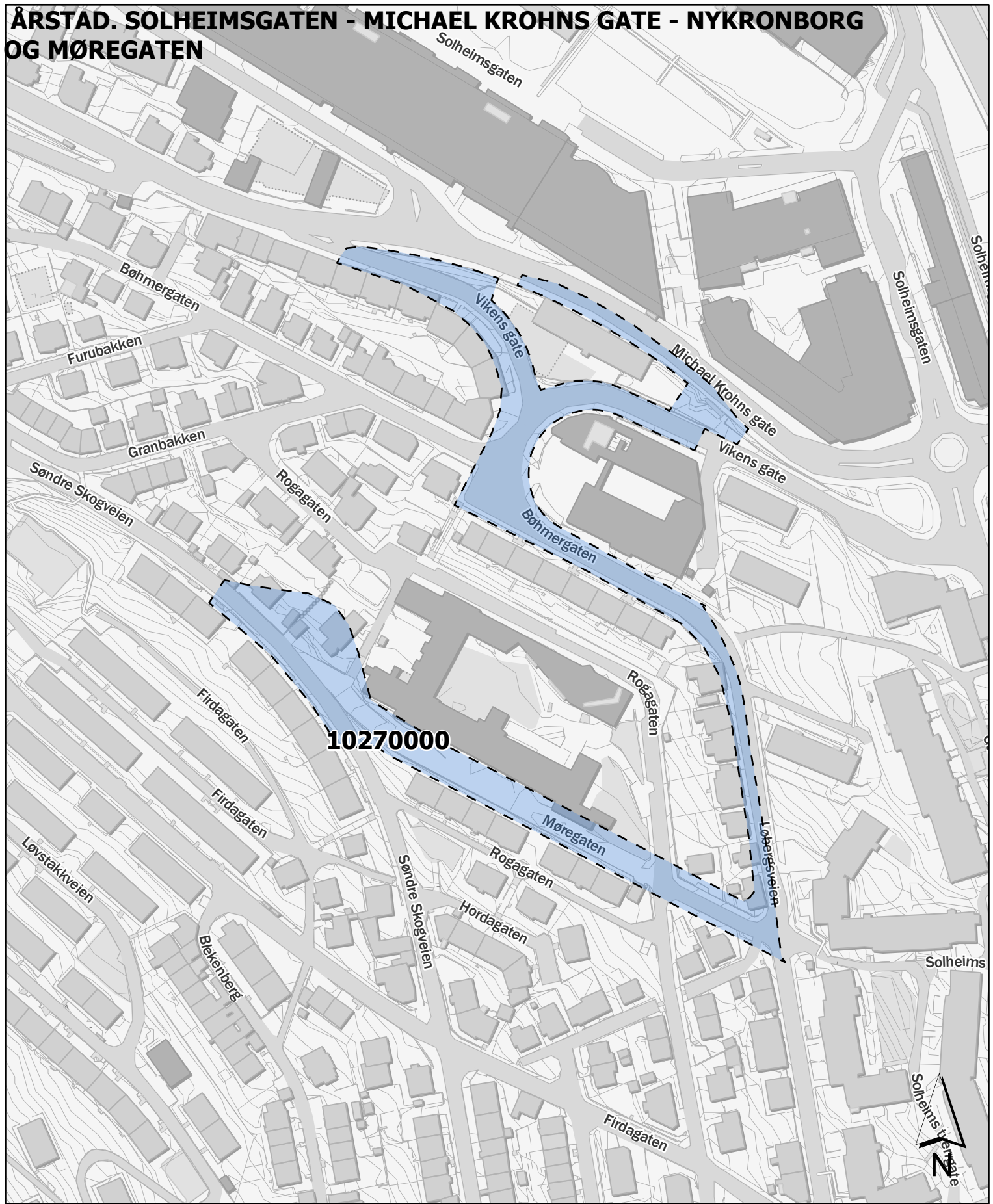
0 75



BERGEN
KOMMUNE

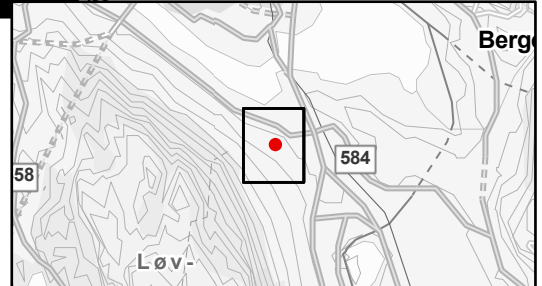


ÅRSTAD. SOLHEIMSGATEN - MICHAEL KROHNS GATE - NYKRONBORG OG MØREGATEN



Målestokk: 1:2 000

Dato: 09.05.2023 13:10



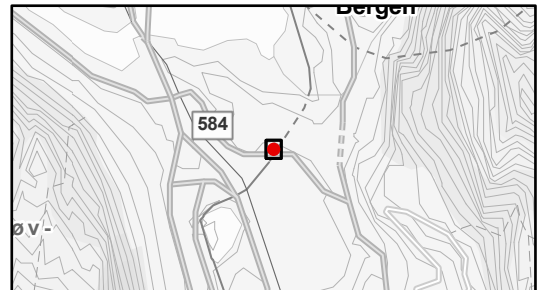
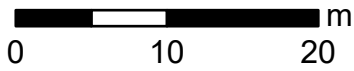
BERGEN
KOMMUNE

ÅRSTAD. IBSENS GATE 104, UTVID KRYSSET VED HUNSTADSVINGEN



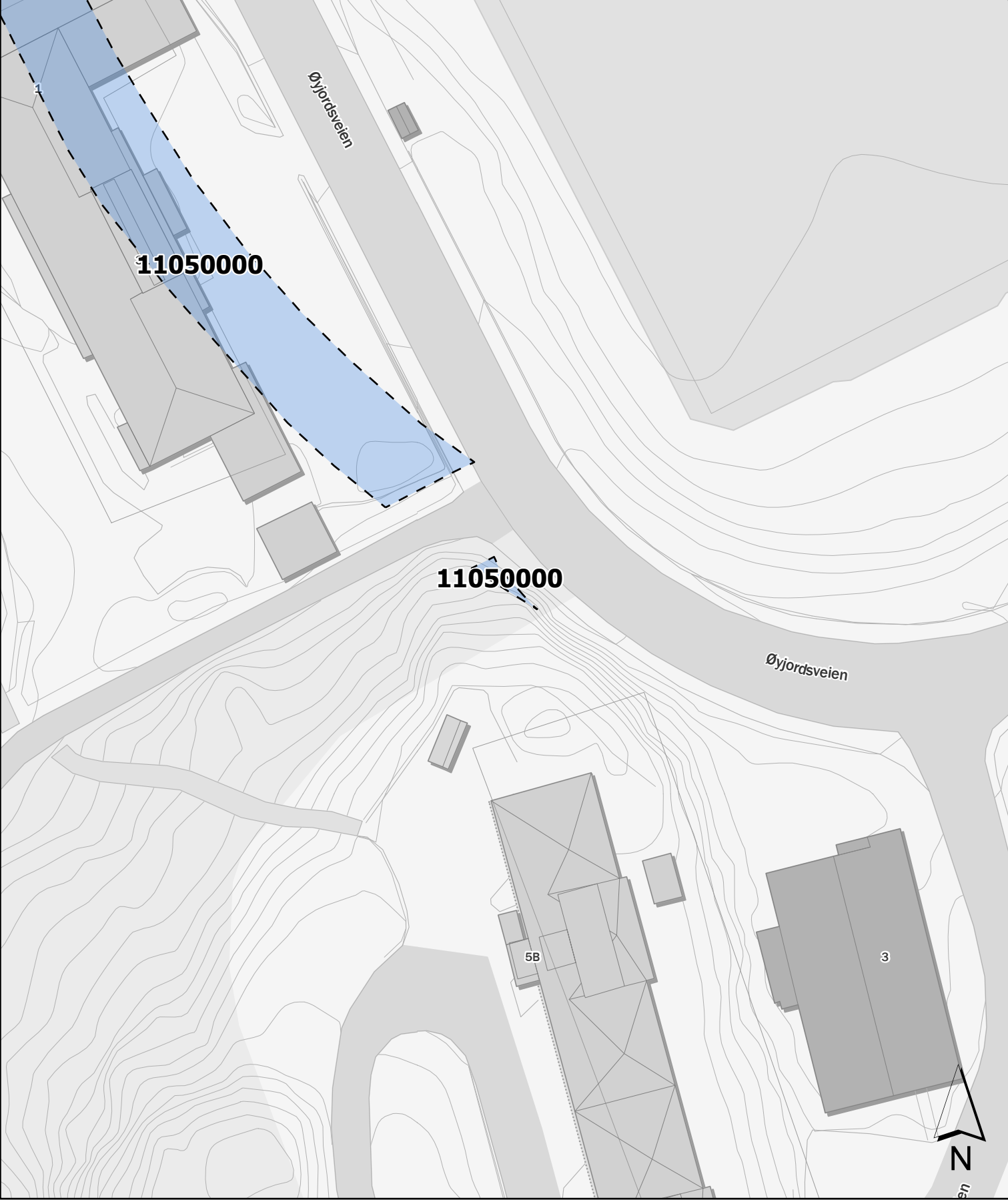
Målestokk: 1:500

Dato: 09.05.2023 13:10



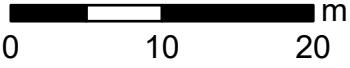
BERGEN
KOMMUNE

BERGENHUS. ØYJORDEN - STEMMEMYREN, REGULERING AV VEIER



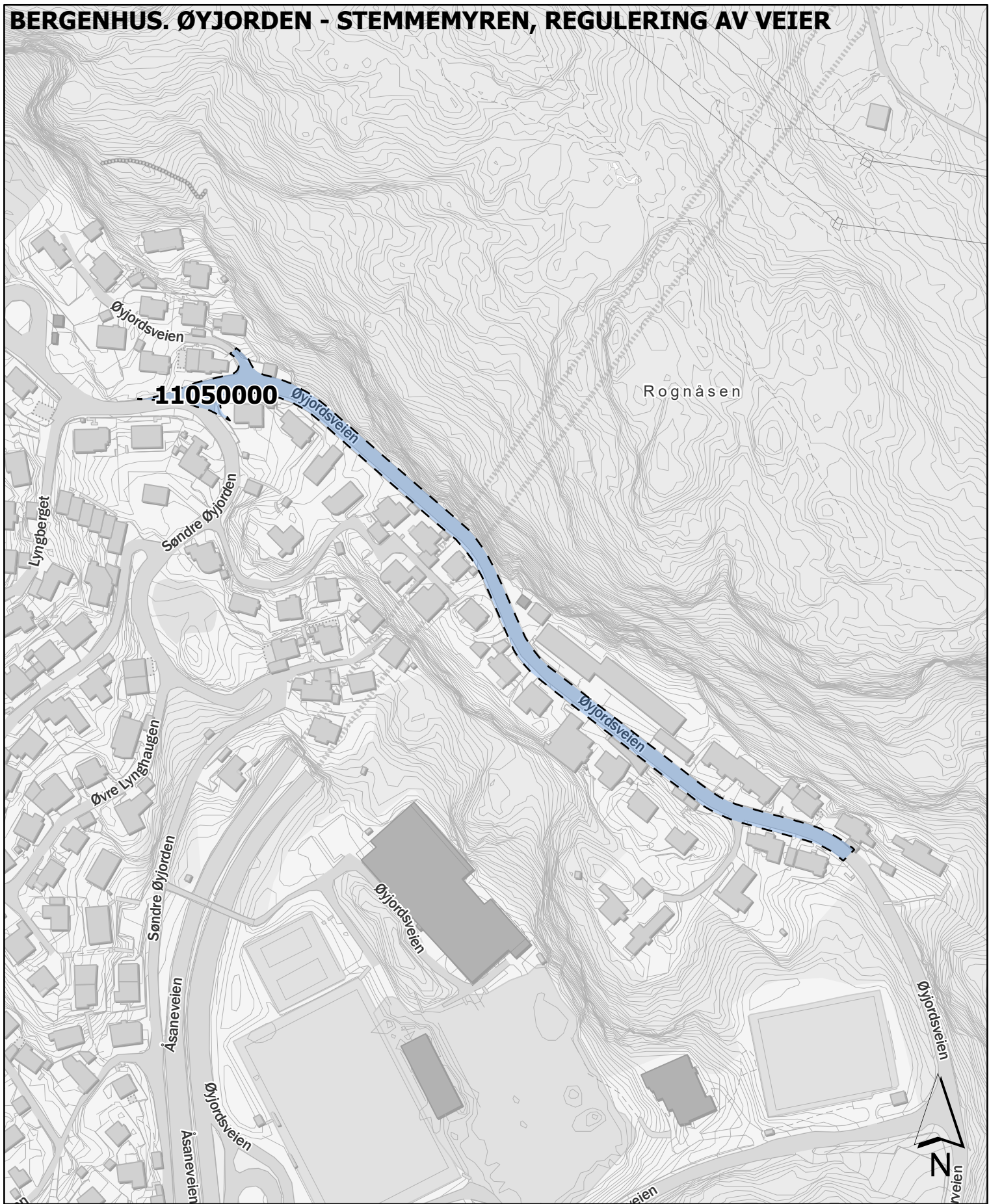
Målestokk: 1:500

Dato: 09.05.2023 13:10



BERGEN
KOMMUNE

BERGENHUS. ØYJORDEN - STEMMEMYREN, REGULERING AV VEIER



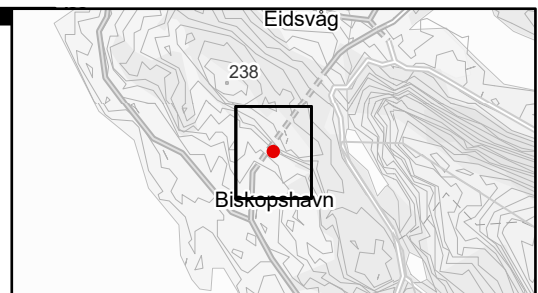
Målestokk: 1:2 500

Dato: 09.05.2023 13:10

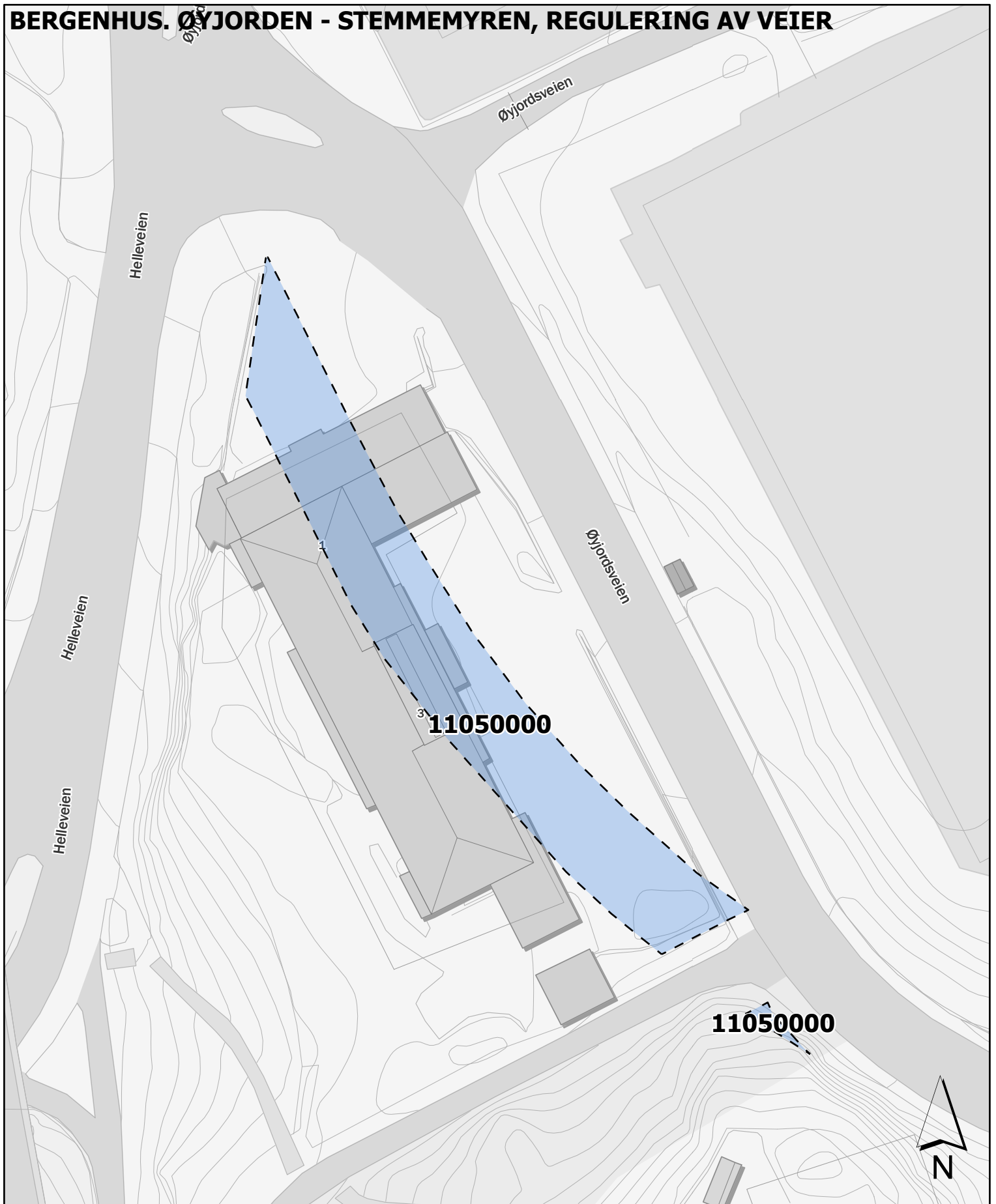
0 90



BERGEN
KOMMUNE

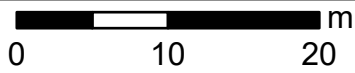


BERGENHUS. ØYJORDEN - STEMMEMYREN, REGULERING AV VEIER



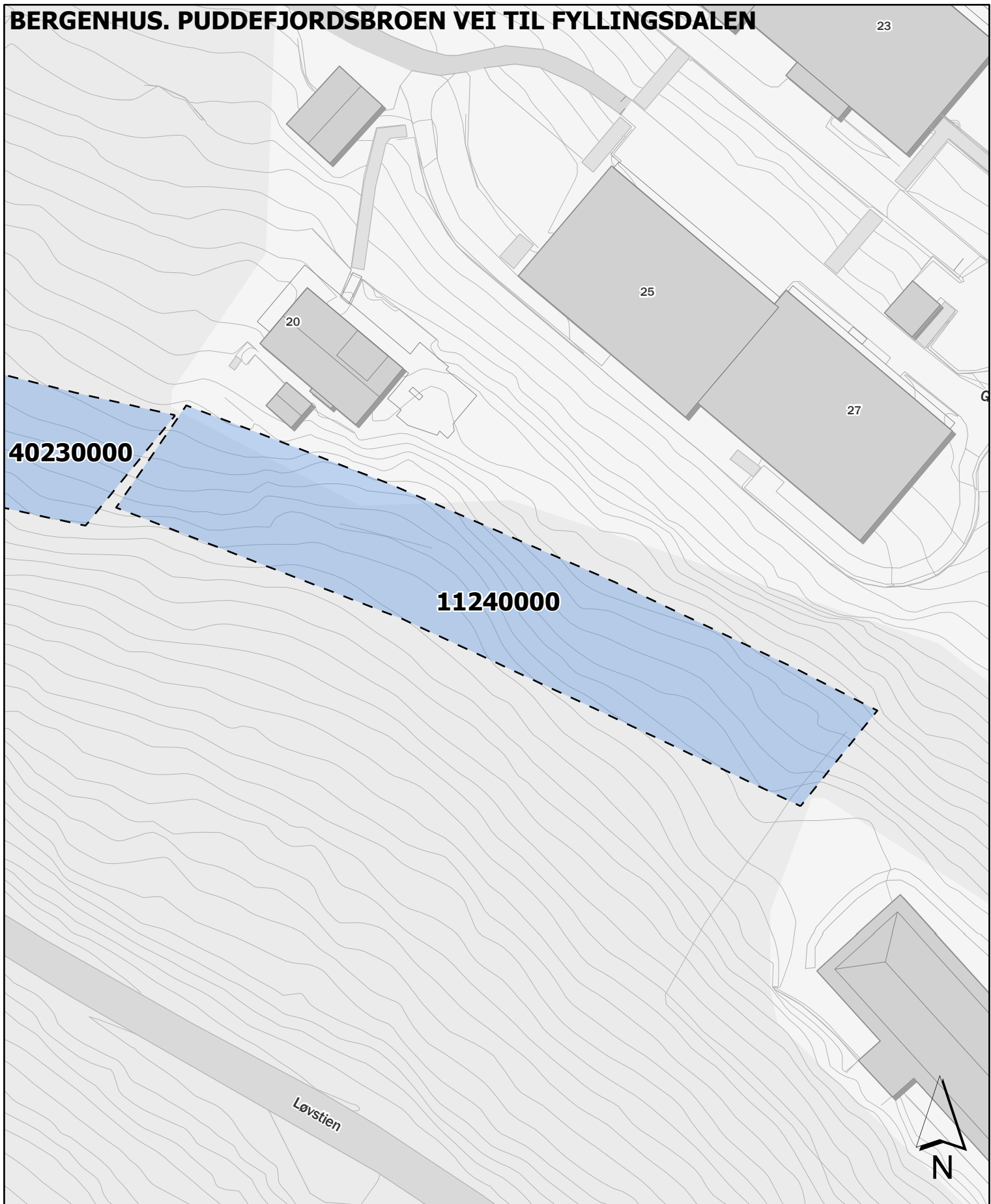
Målestokk: 1:500

Dato: 09.05.2023 13:10



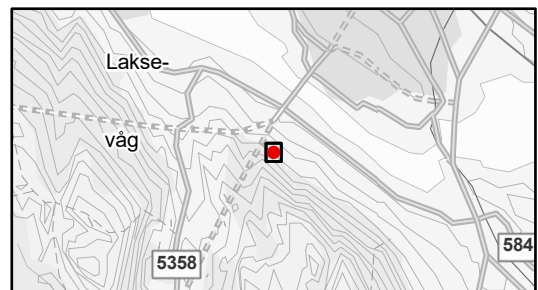
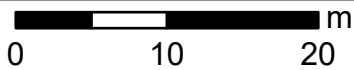
BERGEN
KOMMUNE

BERGENHUS. PUDDEFJORDSBROEN VEI TIL FYLLINGSDALEN



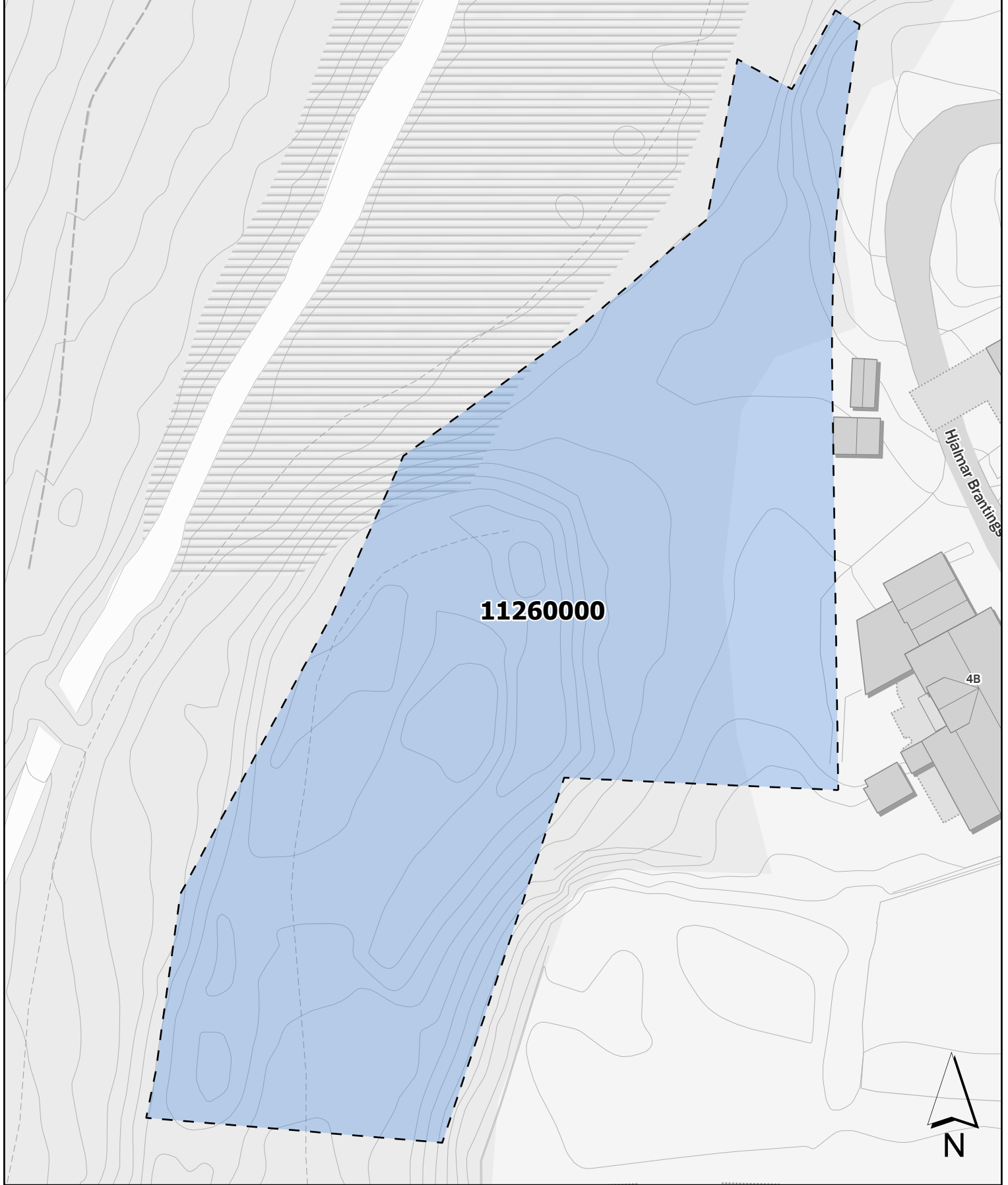
Målestokk: 1:500

Dato: 09.05.2023 13:10



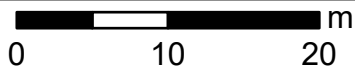
BERGEN
KOMMUNE

FYLLINGSDALEN. HOVEDÅREN FRA SKARPHAUGEN - LAUVÅ

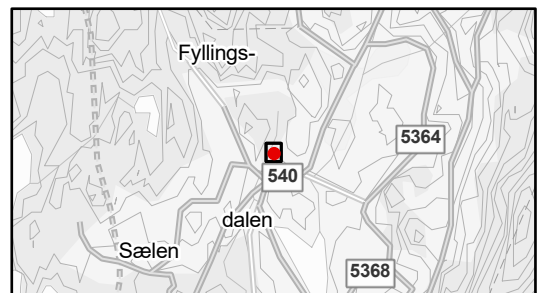


Målestokk: 1:500

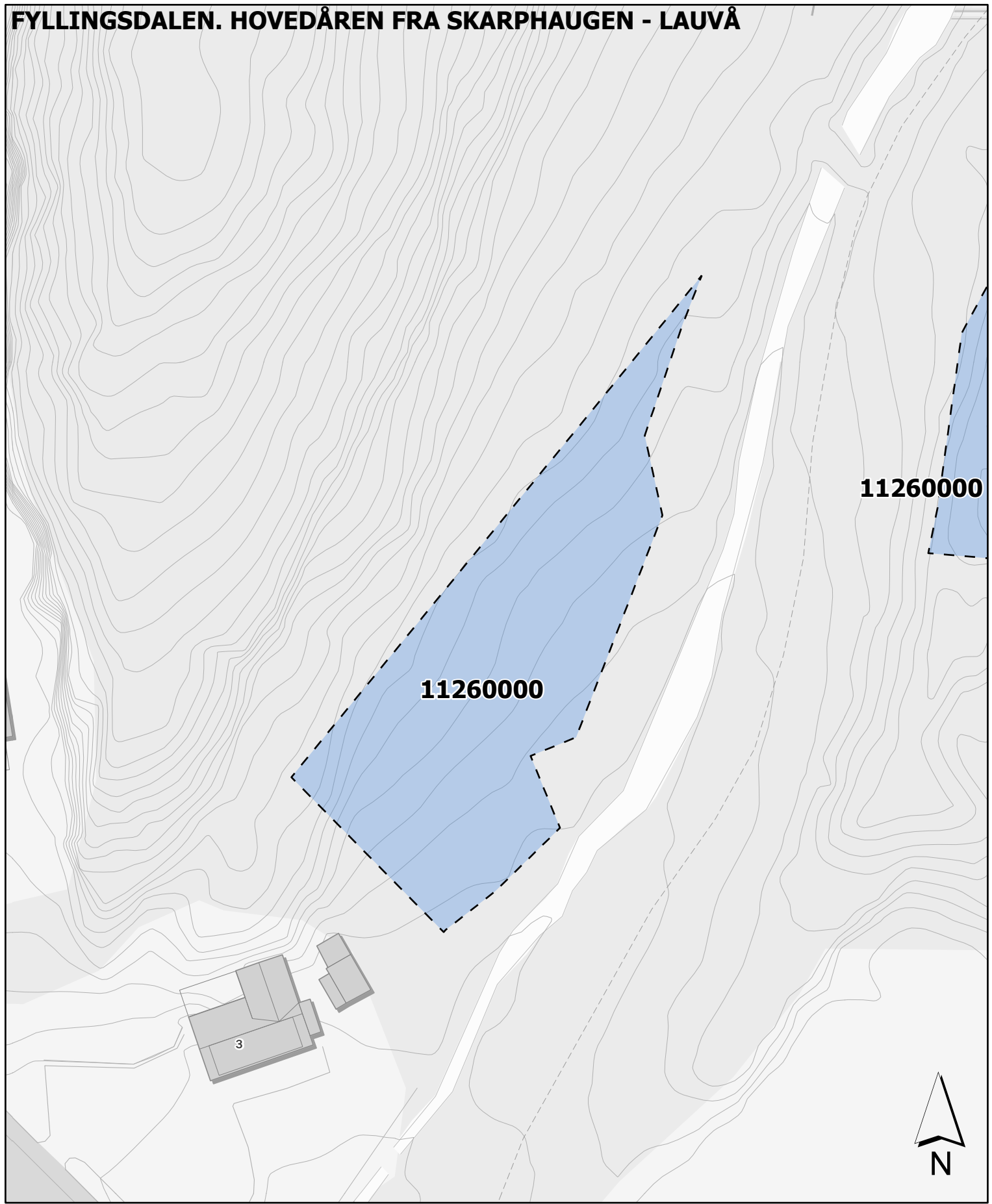
Dato: 09.05.2023 13:10



BERGEN
KOMMUNE

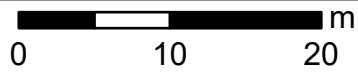


FYLLINGSDALEN. HOVEDÅREN FRA SKARPHAUGEN - LAUVÅ

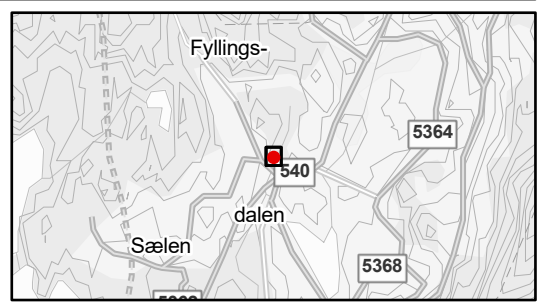


Målestokk: 1:500

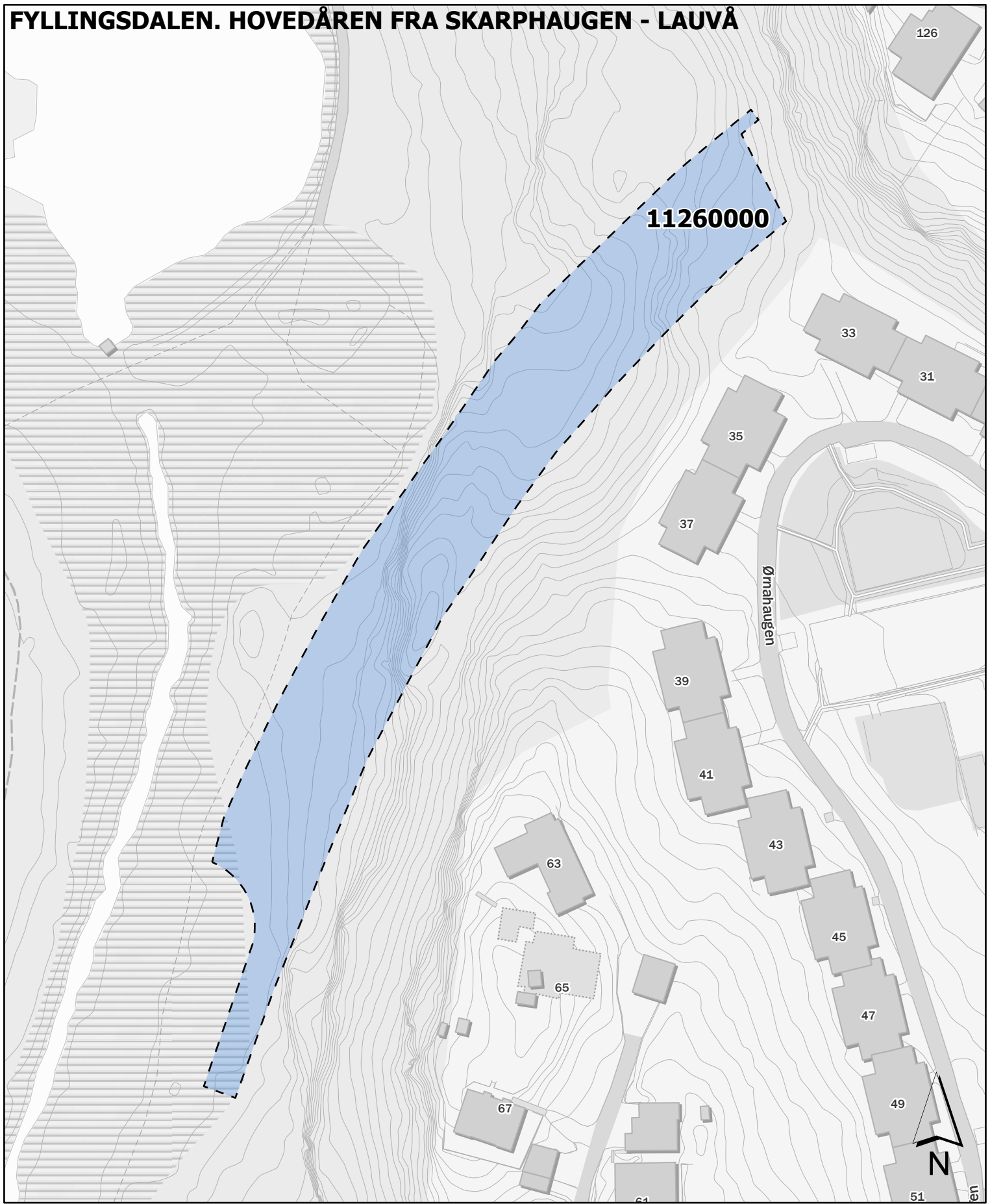
Dato: 09.05.2023 13:10



BERGEN
KOMMUNE

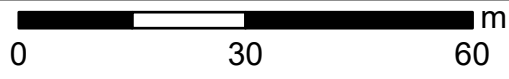


FYLLINGSDALEN. HOVEDÅREN FRA SKARPHAUGEN - LAUVÅ

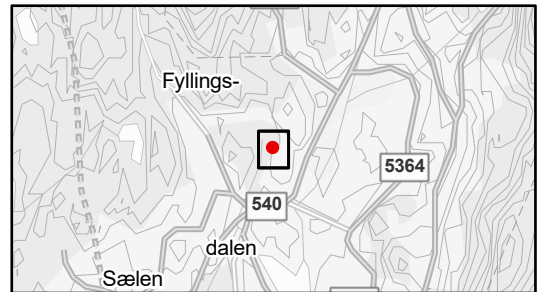


Målestokk: 1:1 000

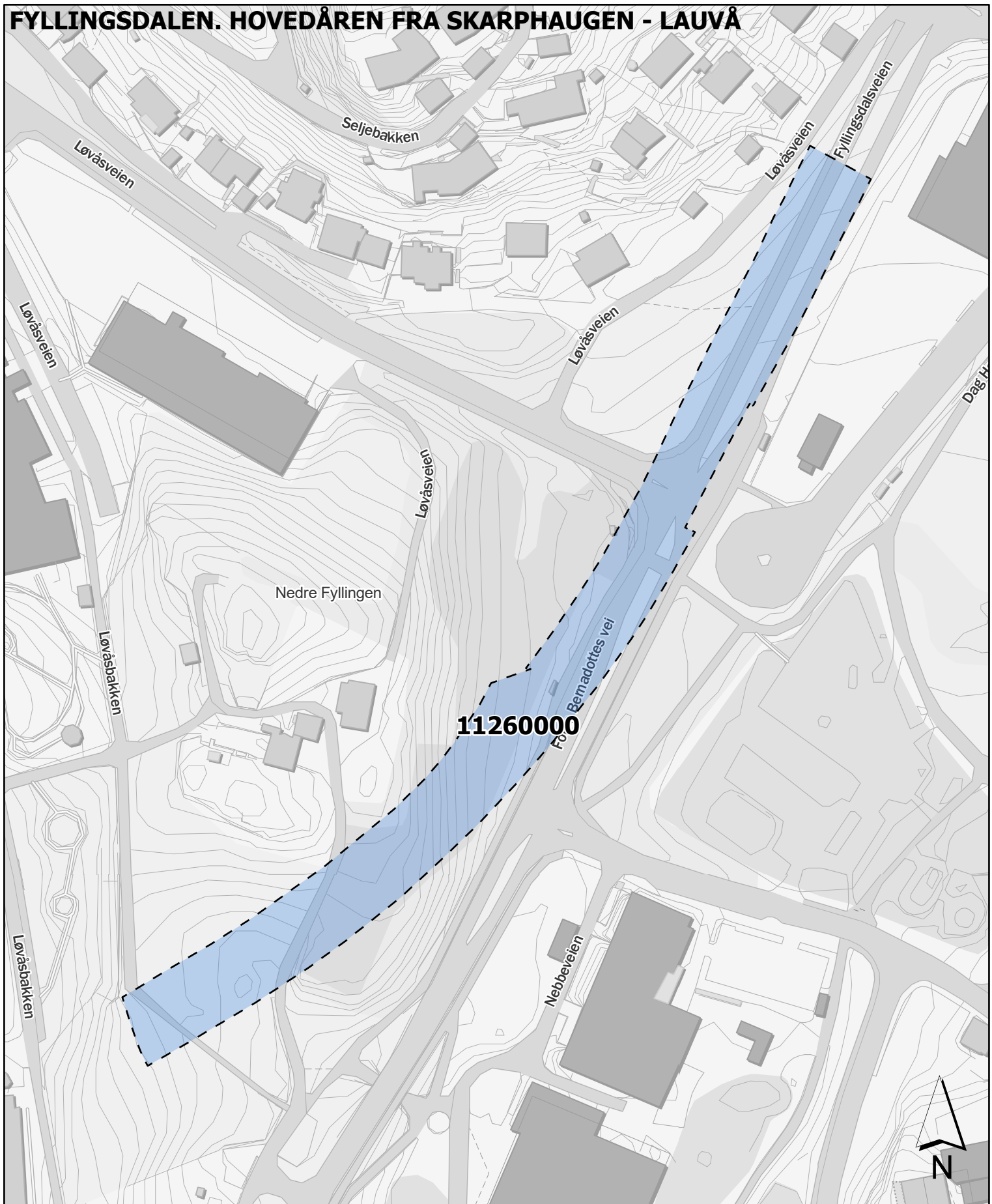
Dato: 09.05.2023 13:10



BERGEN
KOMMUNE

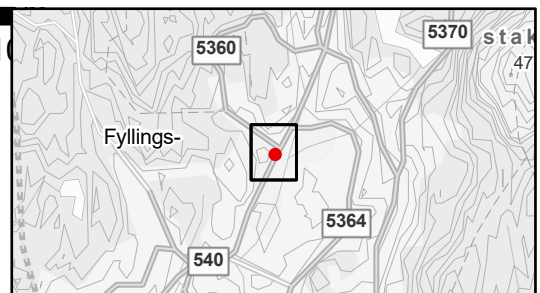
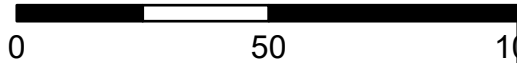


FYLLINGSDALEN. HOVEDÅREN FRA SKARPHAUGEN - LAUVÅ



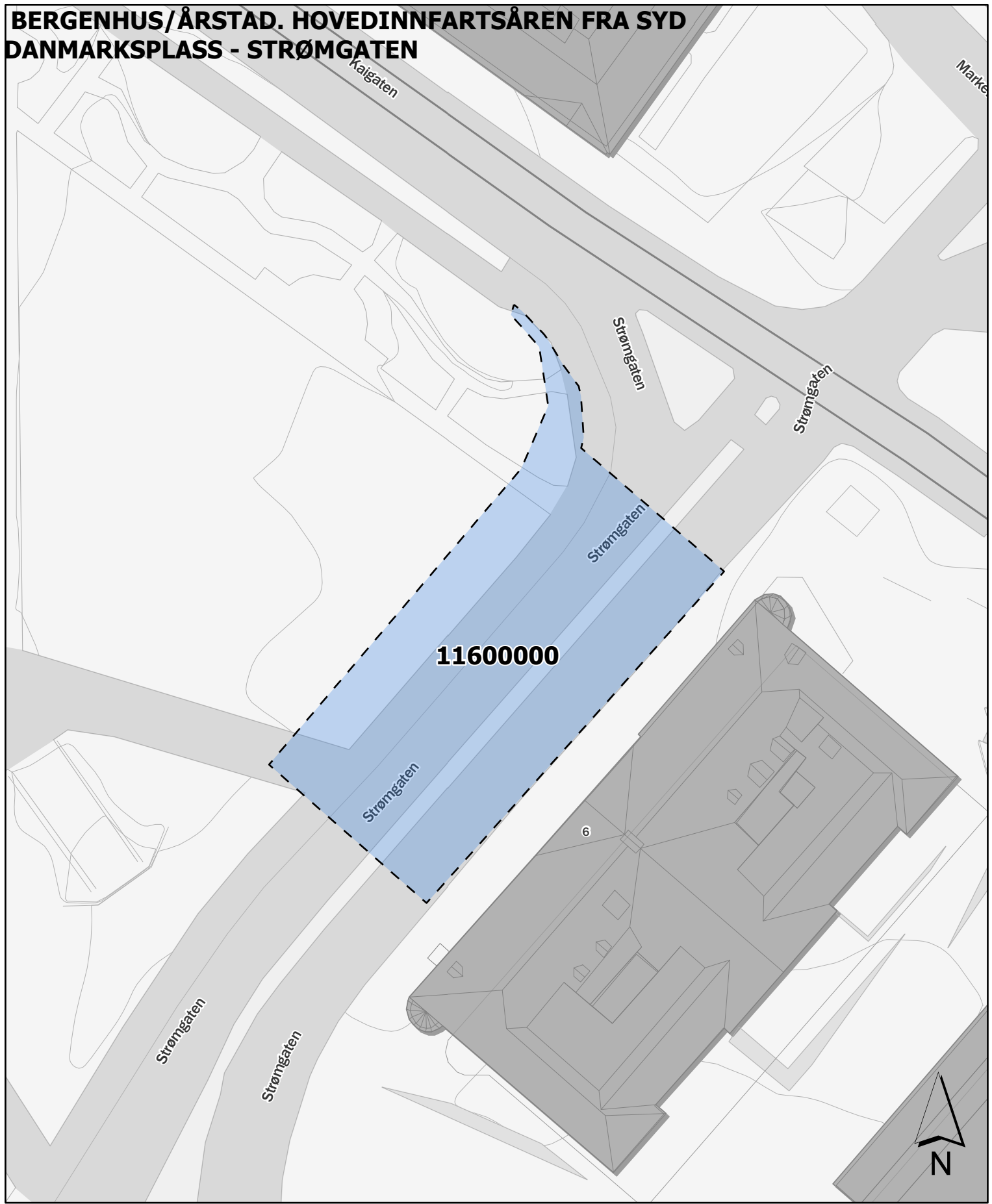
Målestokk: 1:1 500

Dato: 09.05.2023 13:10

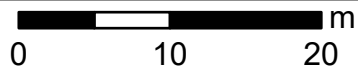


BERGEN
KOMMUNE

BERGENHUS/ÅRSTAD. HOVEDINNFARTSÅREN FRA SYD DANMARKSPASS - STRØMGATEN

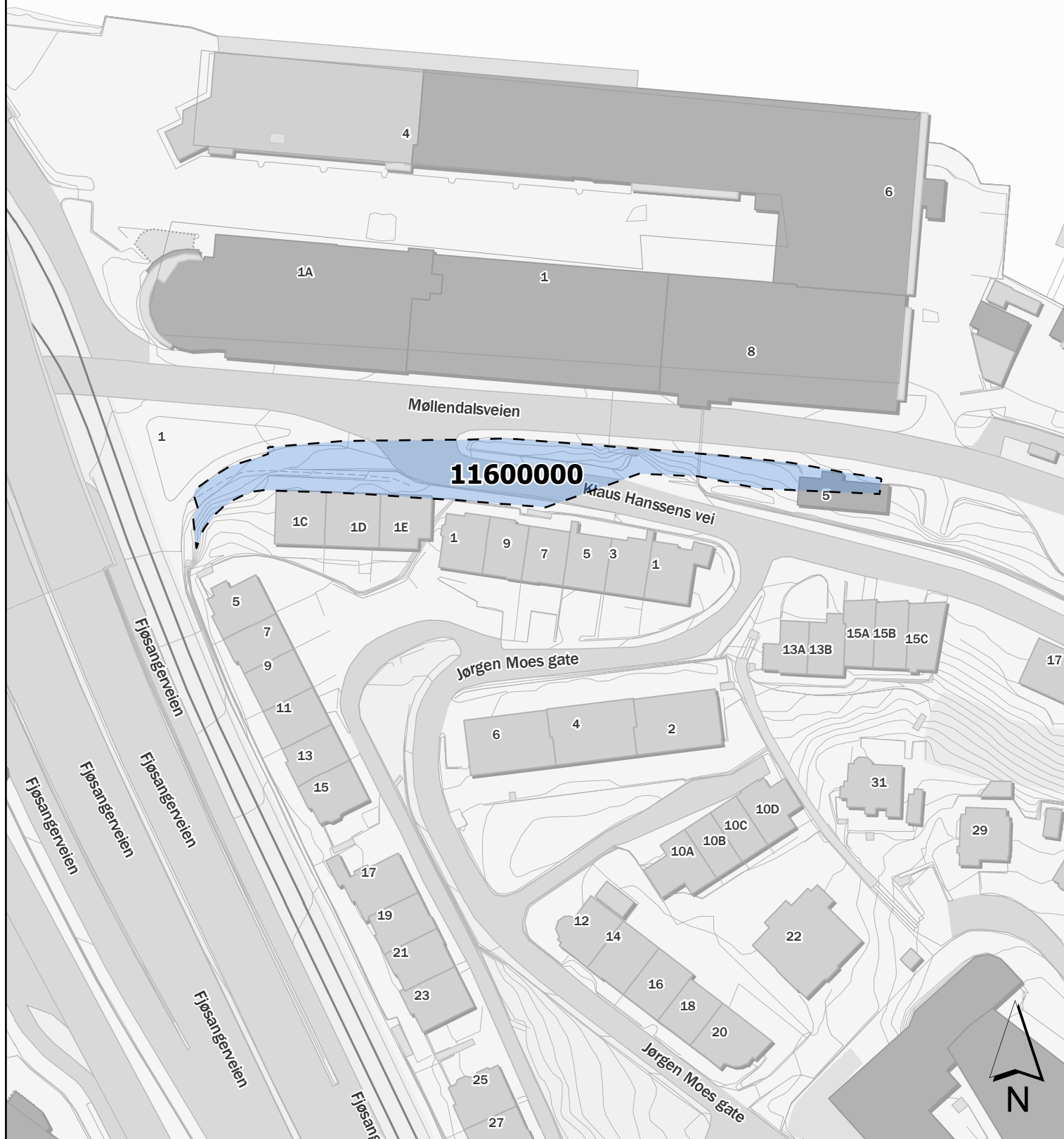


Målestokk: 1:500
Dato: 09.05.2023 13:10



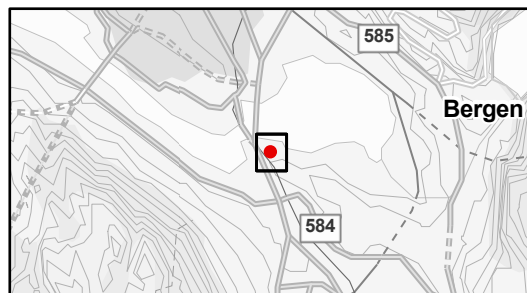
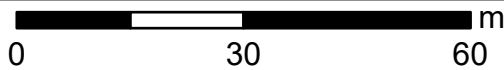
BERGEN
KOMMUNE

BERGENHUS/ÅRSTAD. HOVEDINNFARTSÅREN FRA SYD DANMARKSPASS - STRØMGATEN



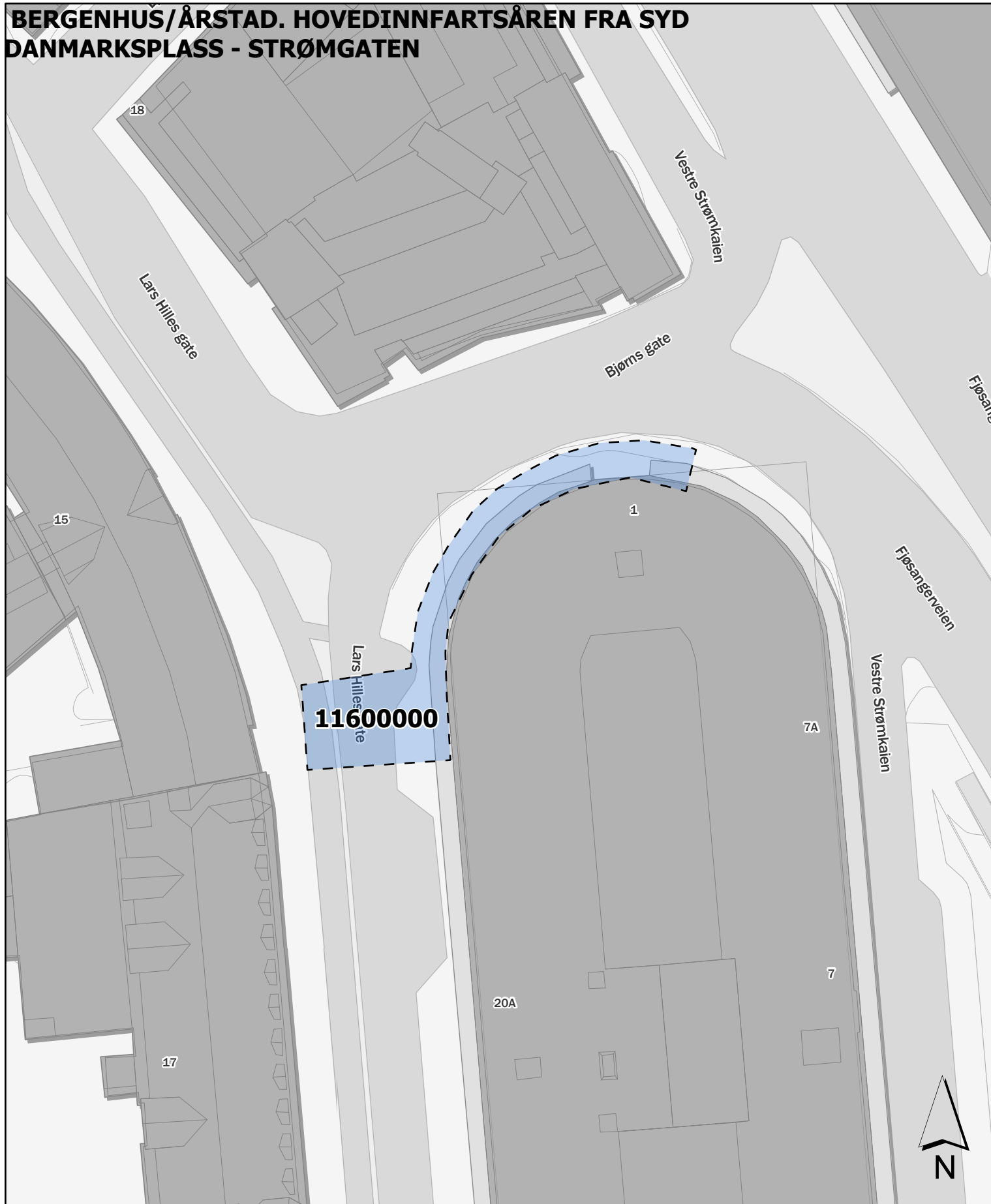
Målestokk: 1:1 000

Dato: 09.05.2023 13:10




BERGEN
KOMMUNE

BERGENHUS/ÅRSTAD. HOVEDINNFARTSÅREN FRA SYD DANMARKSPASS - STRØMGATEN

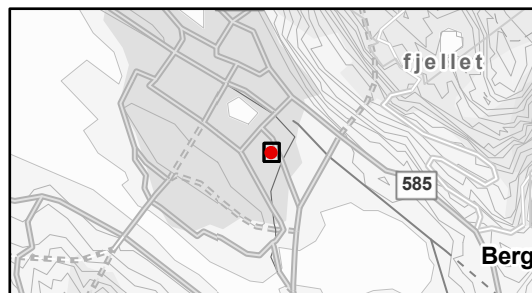


Målestokk: 1:500

Dato: 09.05.2023 13:10



BERGEN
KOMMUNE




BERGENHUS/ÅRSTAD. HOVEDINNFARTSÅREN FRA SYD DANMARKSPASS - STRØMGATEN

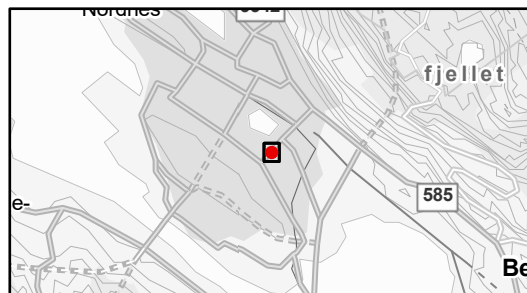


Målestokk: 1:500

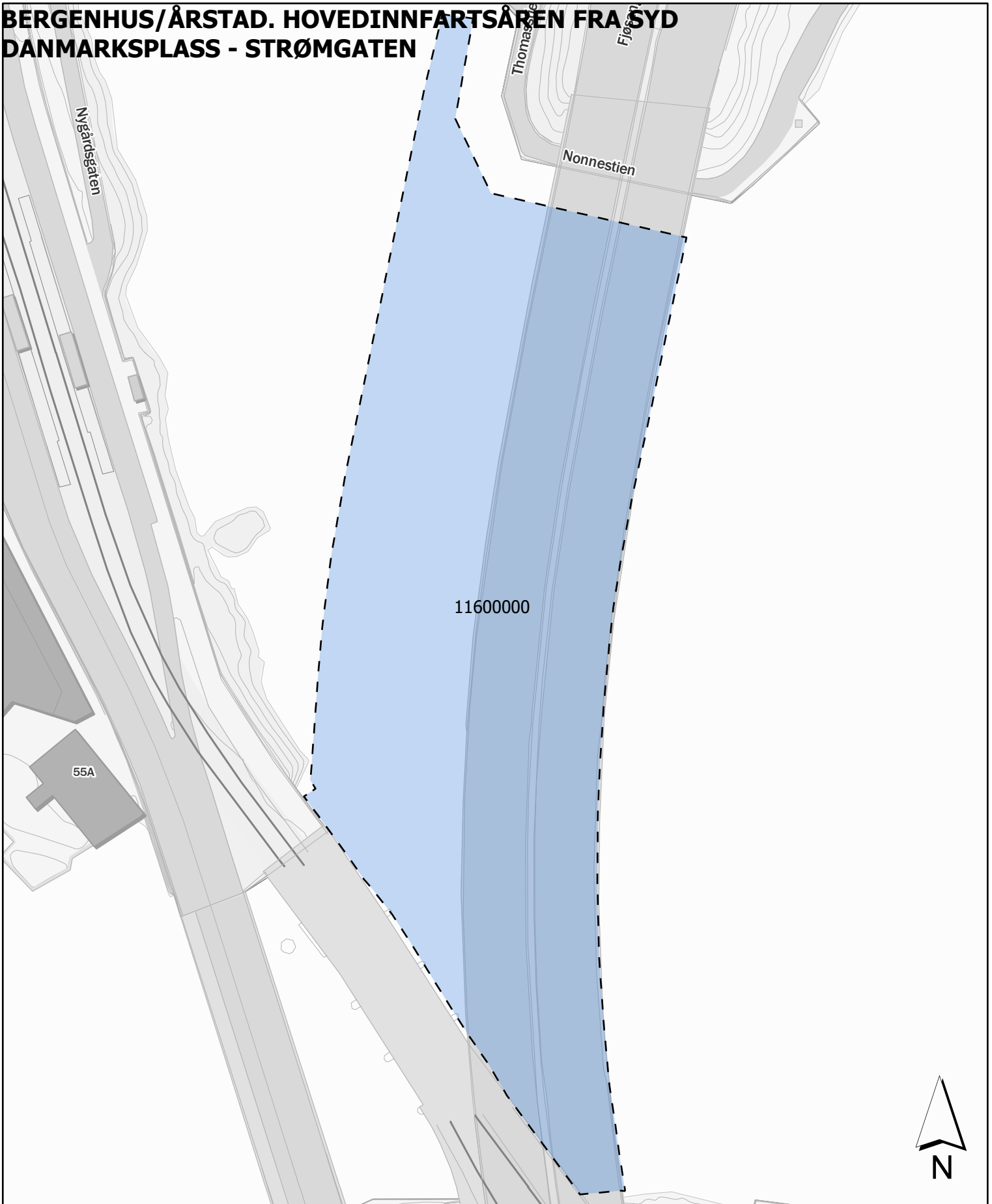
Dato: 09.05.2023 13:10



BERGEN
KOMMUNE

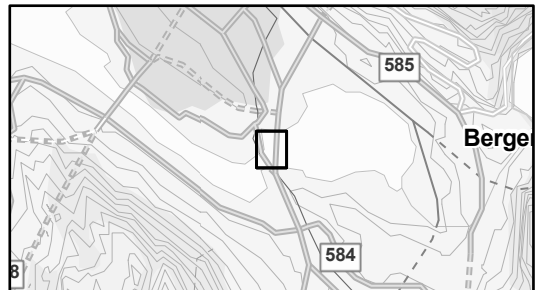
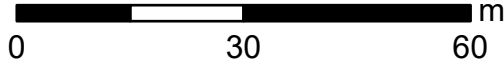


BERGENHUS/ÅRSTAD. HOVEDINNFARTSÅREN FRA SYD DANMARKSPASS - STRØMGATEN



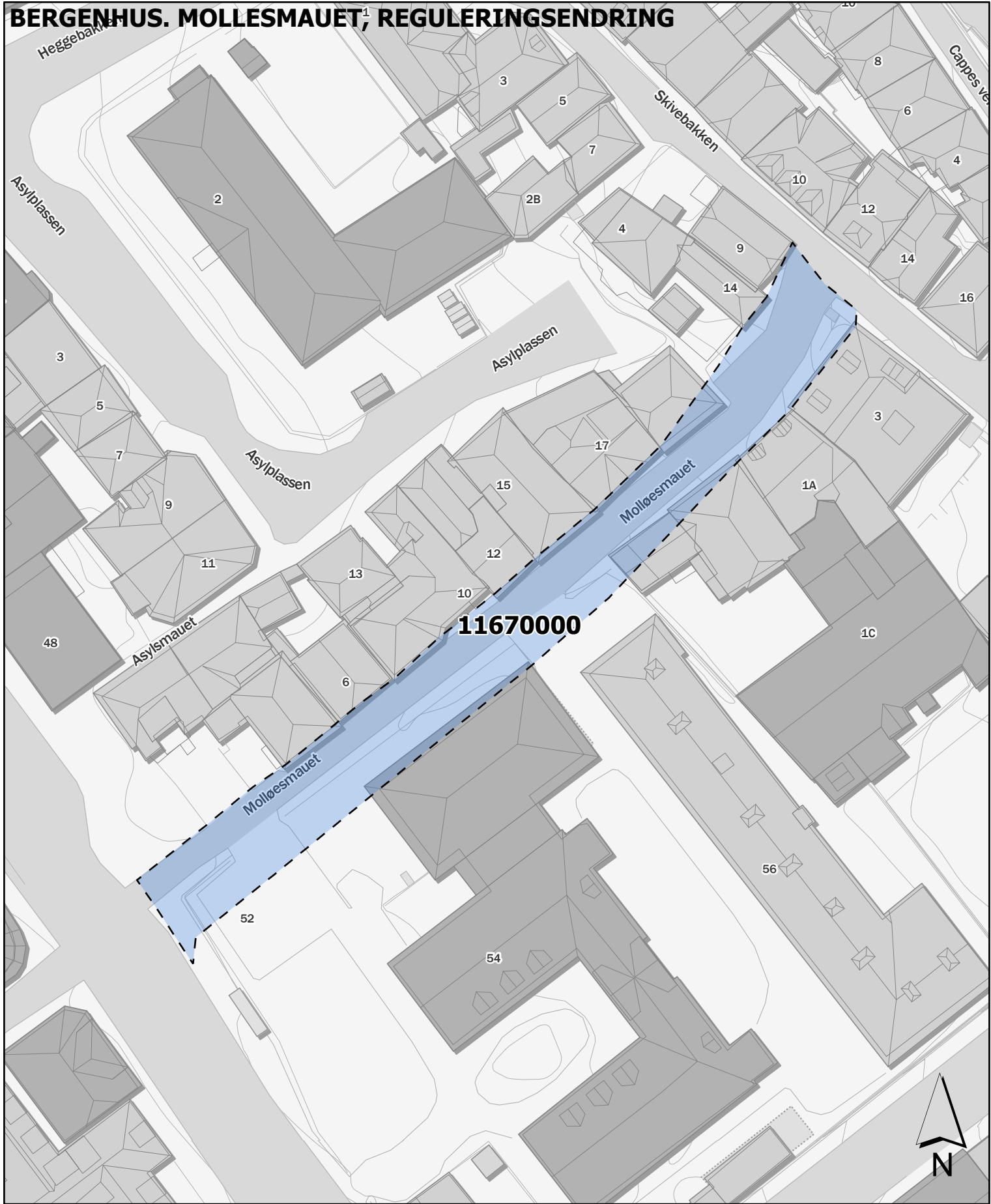
Målestokk: 1:1 000

Dato: 04.05.2023 12:20



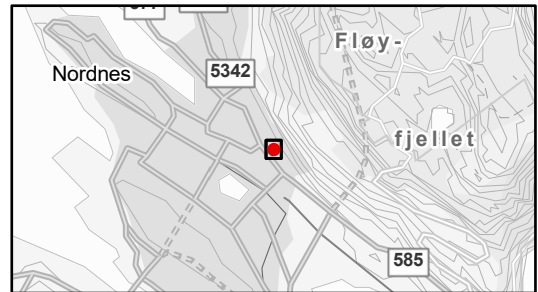
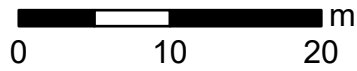
BERGEN
KOMMUNE

BERGENHUS. MOLLESMAUET¹, REGULERINGSENDRING



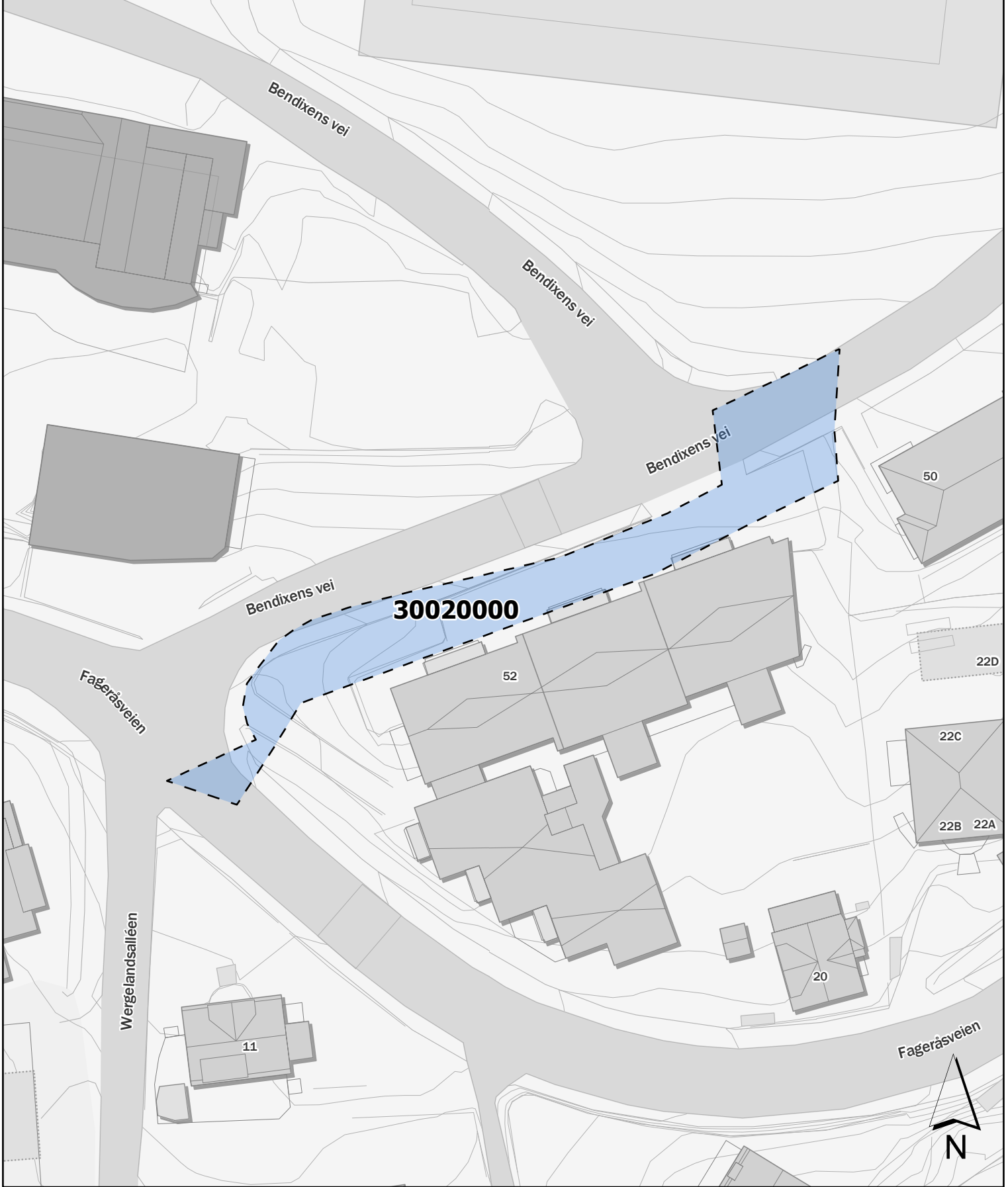
Målestokk: 1:500

Dato: 09.05.2023 13:10



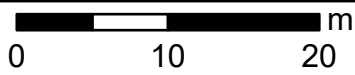
BERGEN
KOMMUNE

ÅRSTAD. GNR 15, DEL AV NYHAUGEN, GNR 13, DEL AV STORETVEIT

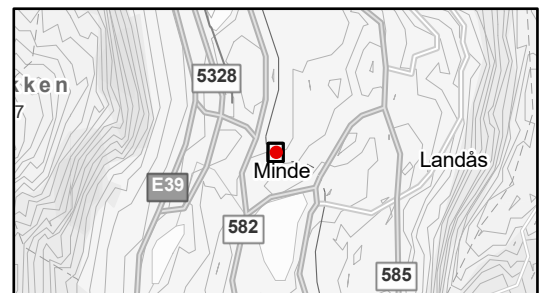


Målestokk: 1:500

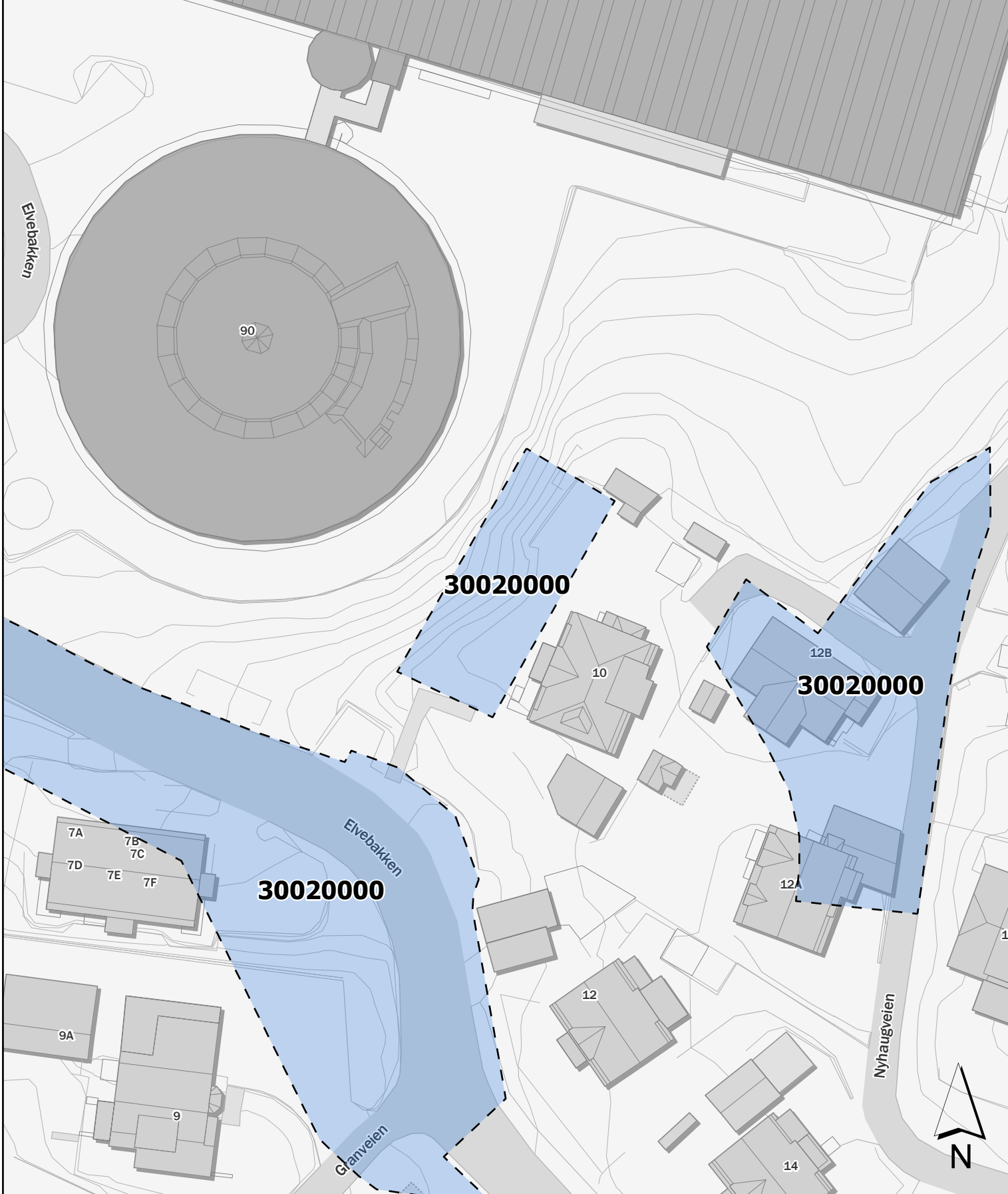
Dato: 09.05.2023 13:10



BERGEN
KOMMUNE

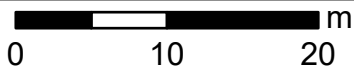


ÅRSTAD. GNR 15, DEL AV NYHAUGEN, GNR 13, DEL AV STORETVEIT

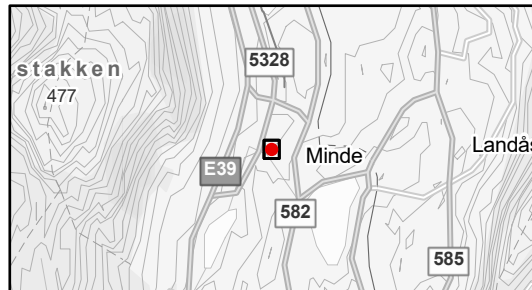


Målestokk: 1:500

Dato: 09.05.2023 13:10



BERGEN
KOMMUNE

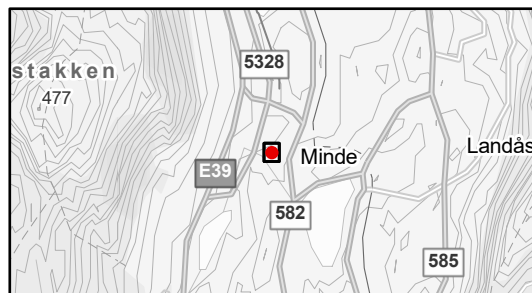



ÅRSTAD. GNR 15, DEL AV NYHAUGEN, GNR 13, DEL AV STORETVEIT 30020000



Målestokk: 1:500

Dato: 09.05.2023 13:10



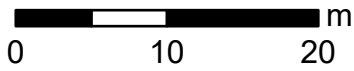
BERGEN
KOMMUNE

ÅRSTAD. GNR 15, DEL AV NYHAUGEN, GNR 13, DEL AV STORETVEIT

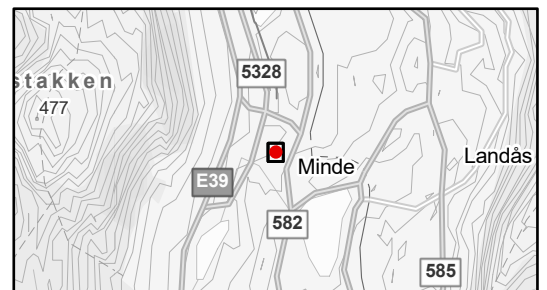


Målestokk: 1:500

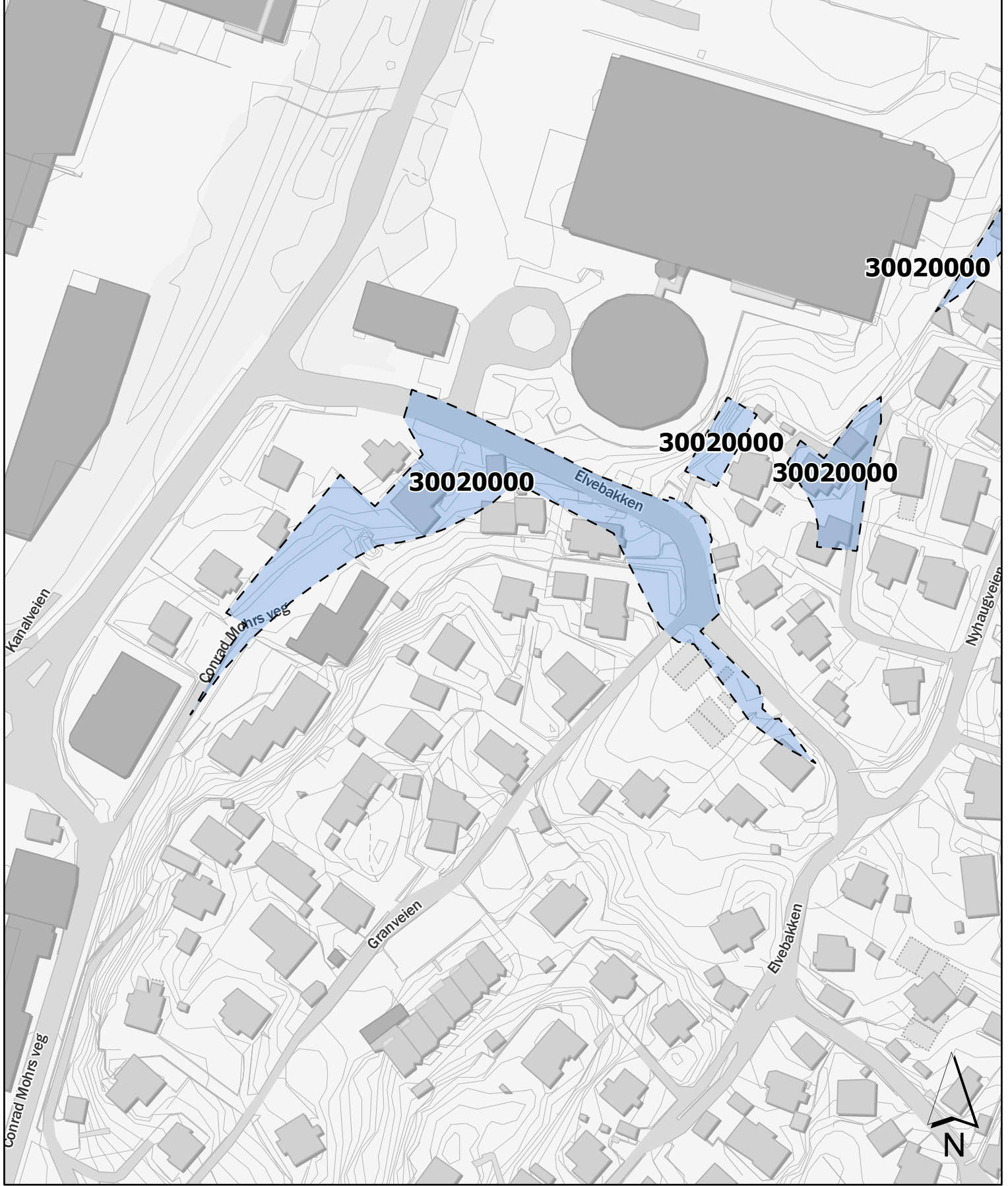
Dato: 09.05.2023 13:10



BERGEN
KOMMUNE

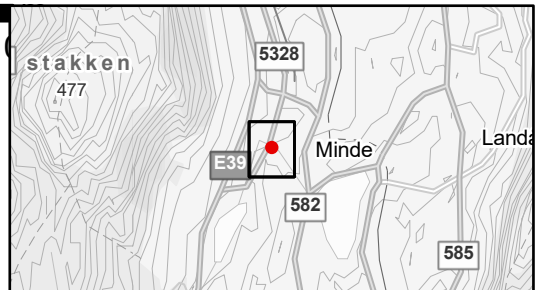
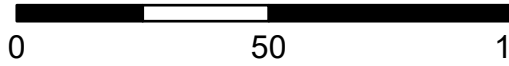


ÅRSTAD. GNR 15, DEL AV NYHAUGEN, GNR 13, DEL AV STORETVEIT



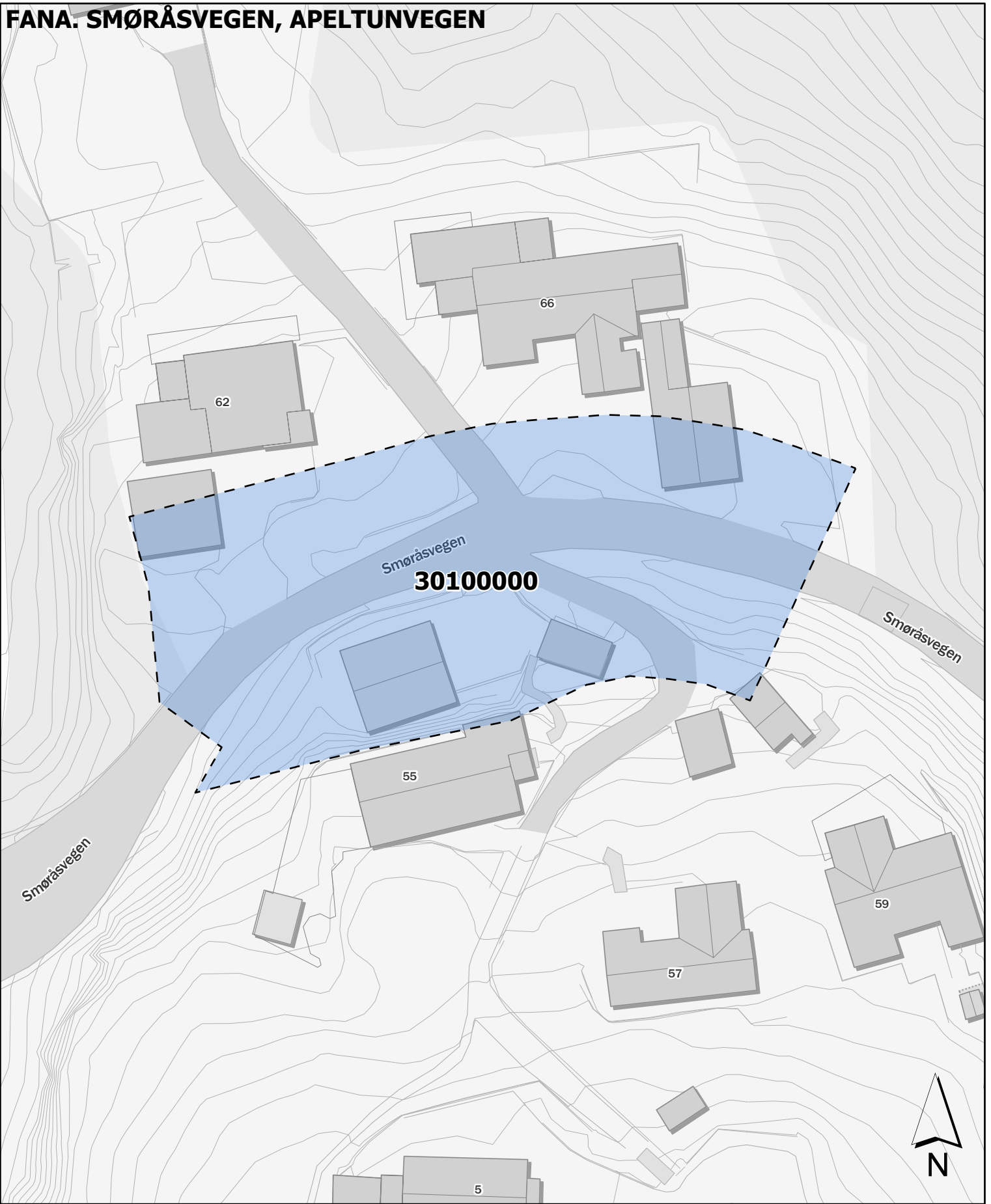
Målestokk: 1:1 500

Dato: 09.05.2023 13:10



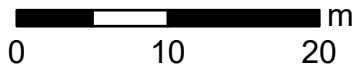
BERGEN
KOMMUNE

FANA. SMØRÅSVEGEN, APELTUNVEGEN

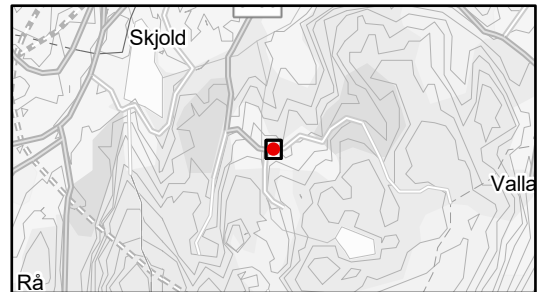


Målestokk: 1:500

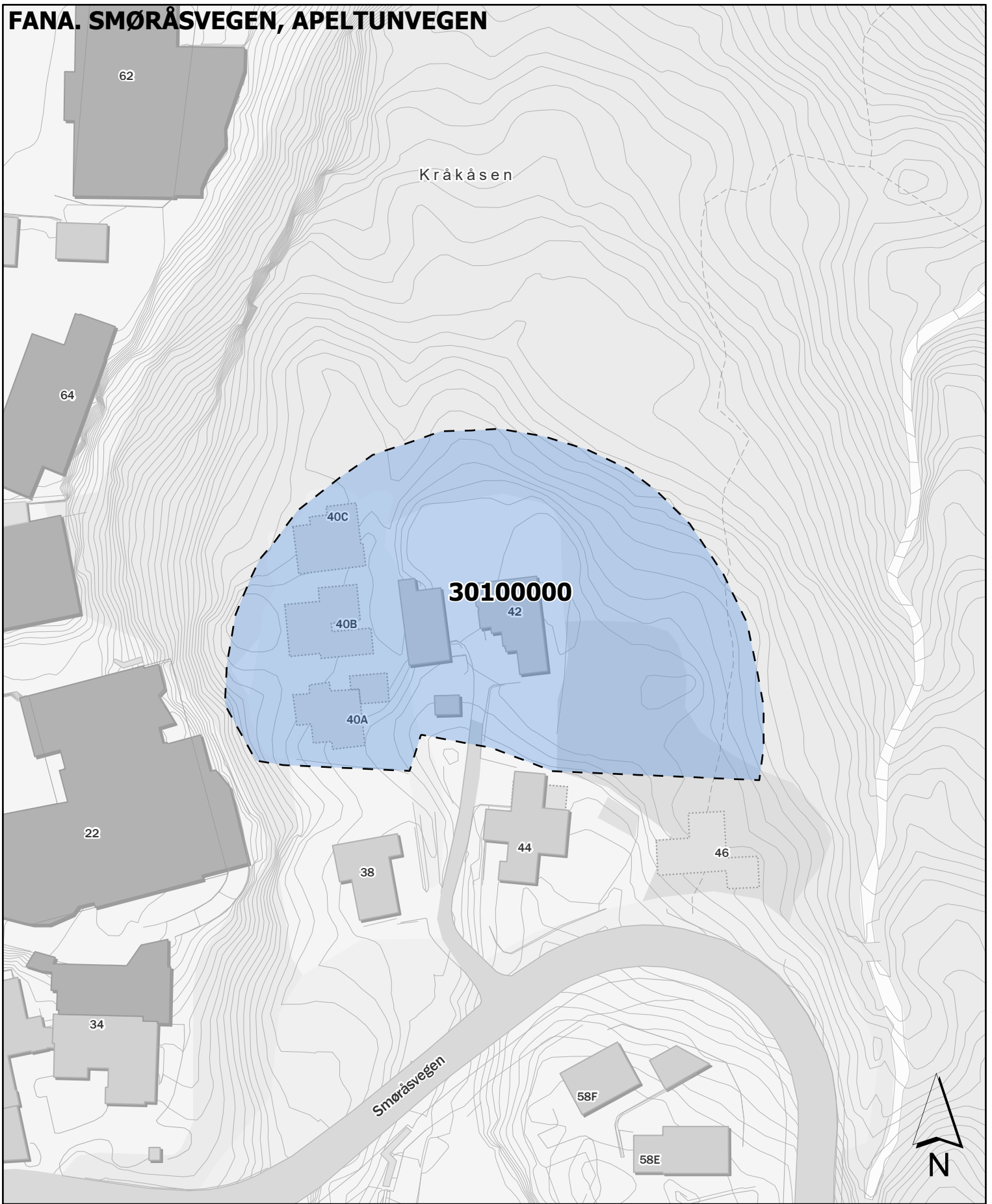
Dato: 09.05.2023 13:10



BERGEN
KOMMUNE

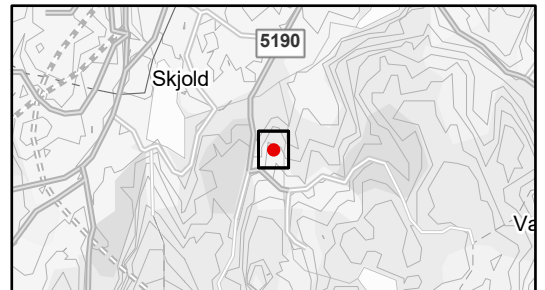
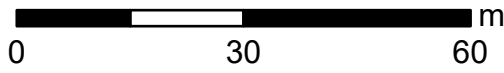


FANA. SMØRÅSVEGEN, APELTUNVEGEN



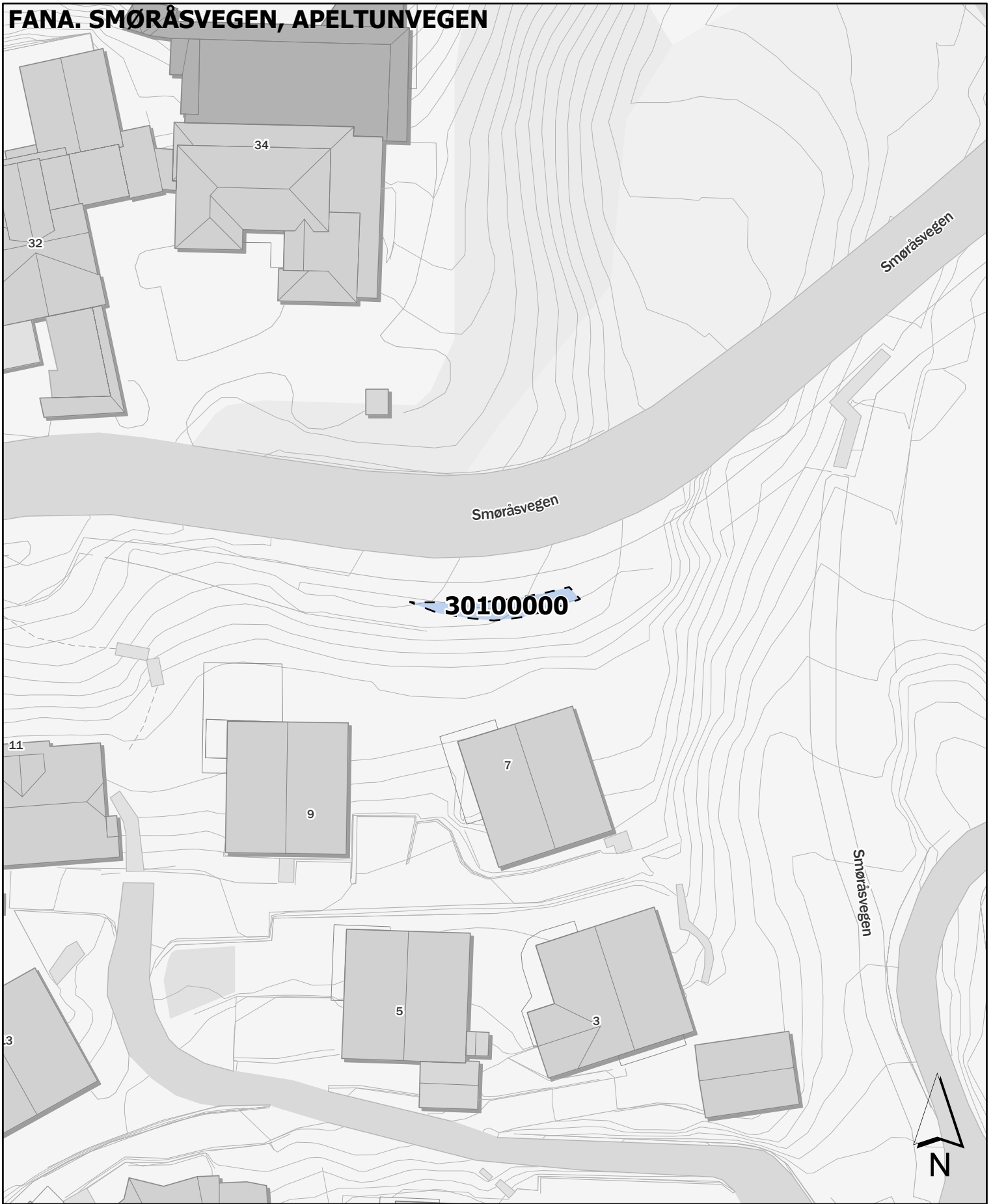
Målestokk: 1:1 000

Dato: 09.05.2023 13:10



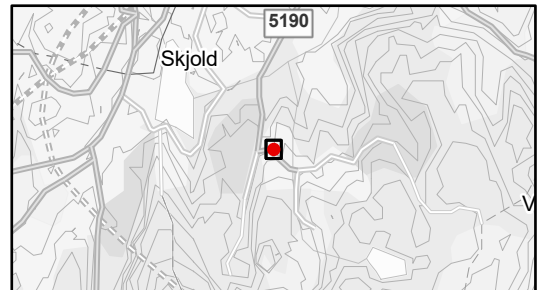
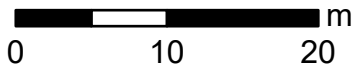
BERGEN
KOMMUNE

FANA. SMØRÅSVEGEN, APELTUNVEGEN



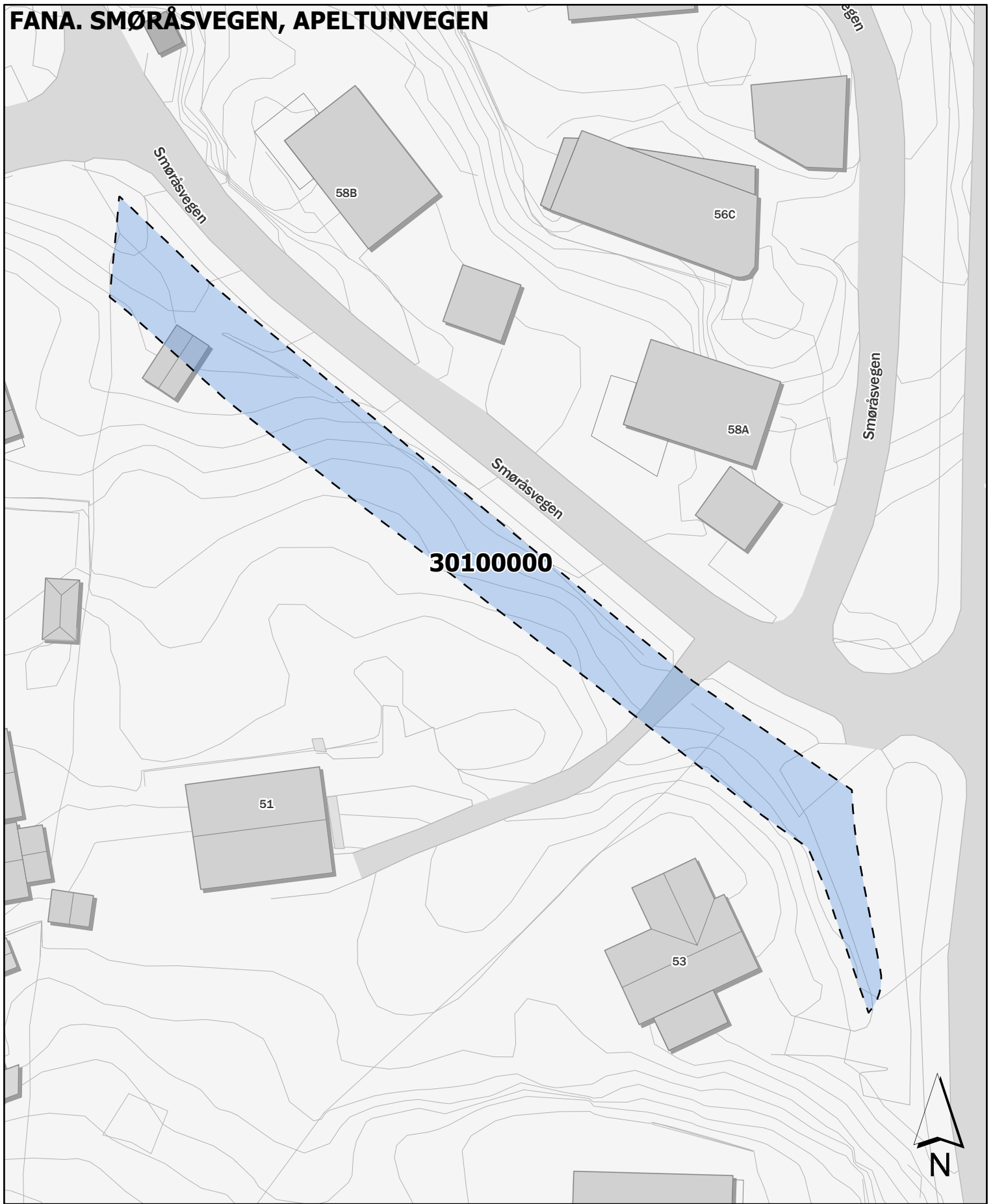
Målestokk: 1:500

Dato: 09.05.2023 13:10



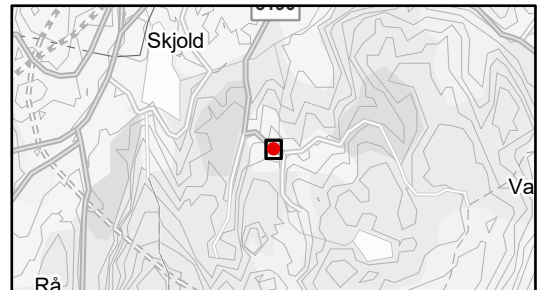
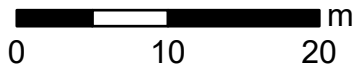
BERGEN
KOMMUNE

FANA. SMØRÅSVEGEN, APELTUNVEGEN



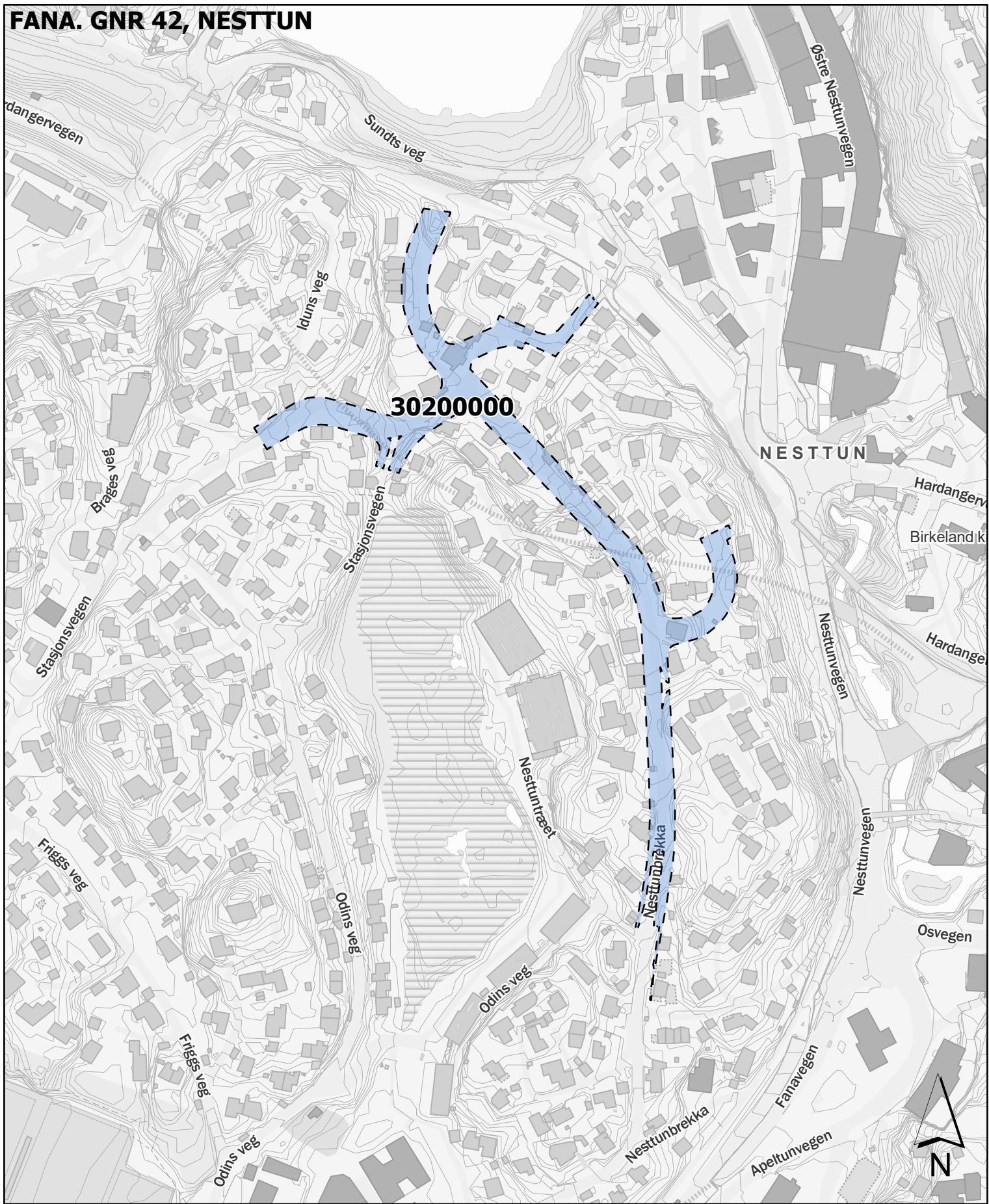
Målestokk: 1:500

Dato: 09.05.2023 13:10



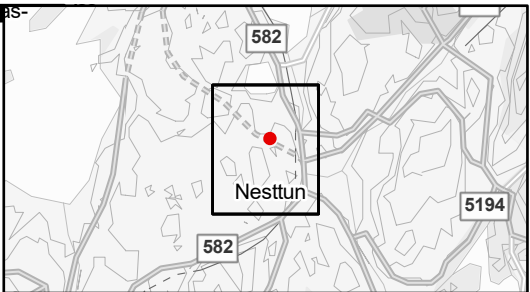
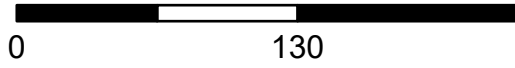
BERGEN
KOMMUNE

FANA. GNR 42, NESTTUN



Målestokk: 1:3 500

Dato: 09.05.2023 13:10



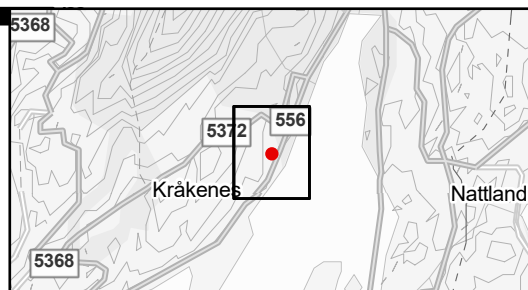
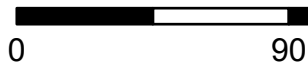
BERGEN
KOMMUNE

FYLLINGSDALEN. GNR 19, KRÅKENESVEIEN



Målestokk: 1:2 500

Dato: 09.05.2023 13:10



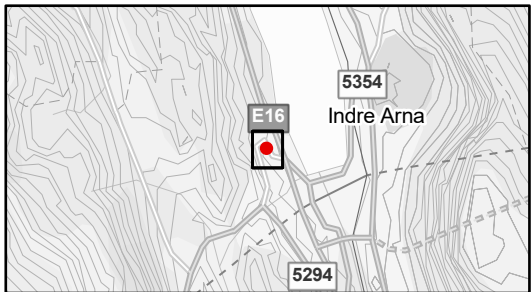

BERGEN
KOMMUNE

ARNA. R 560, HOVEDVEGER INDRE ARNA, ESPELAND, ENDRING AV VEGTRASÉ



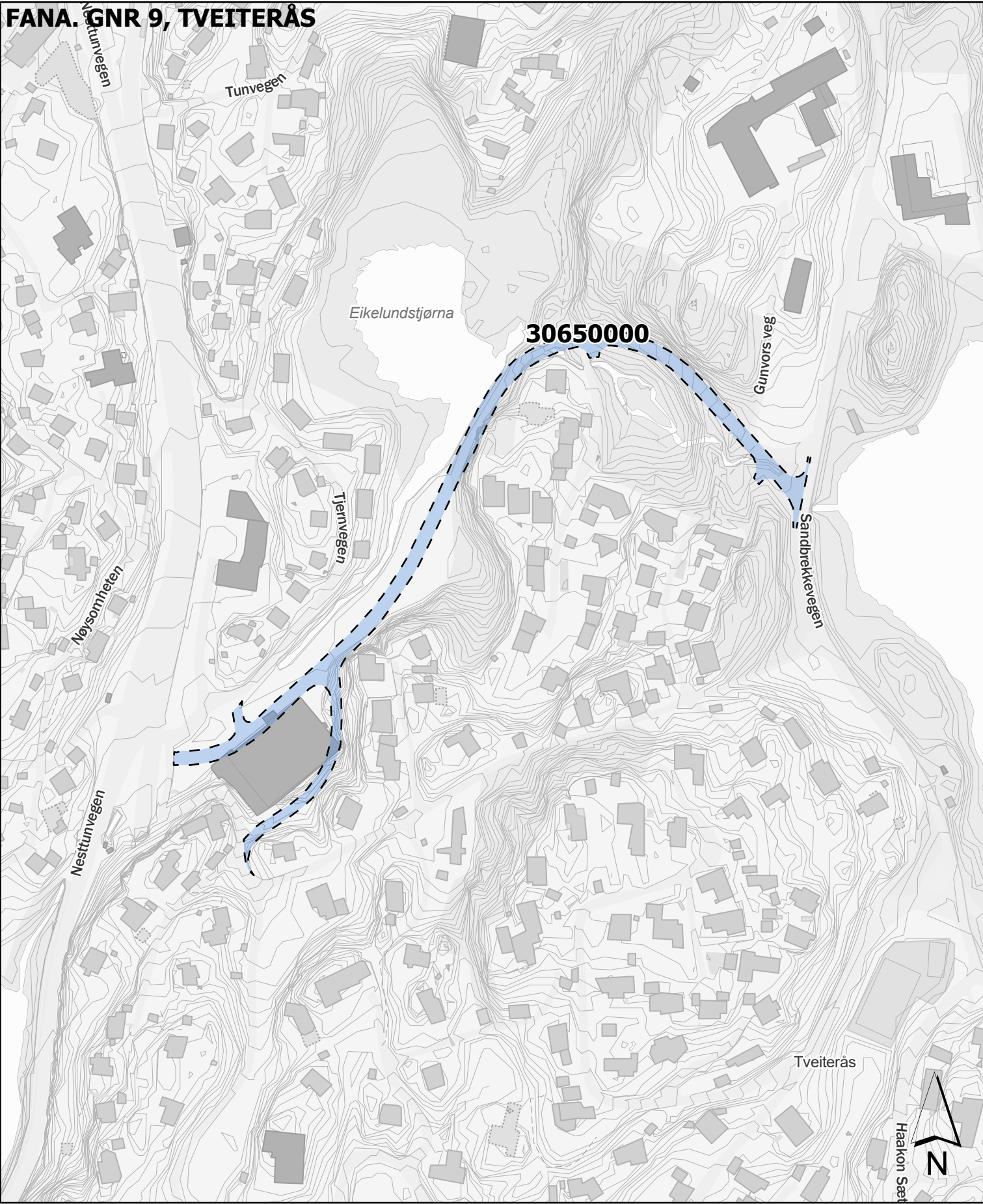
Målestokk: 1:1 000

Dato: 09.05.2023 13:10

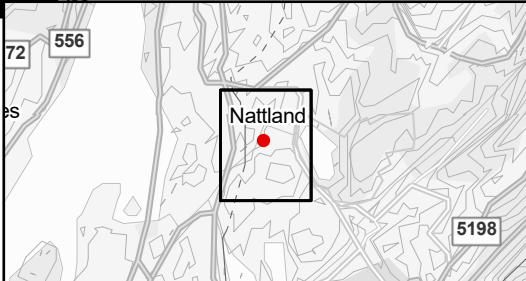


BERGEN
KOMMUNE

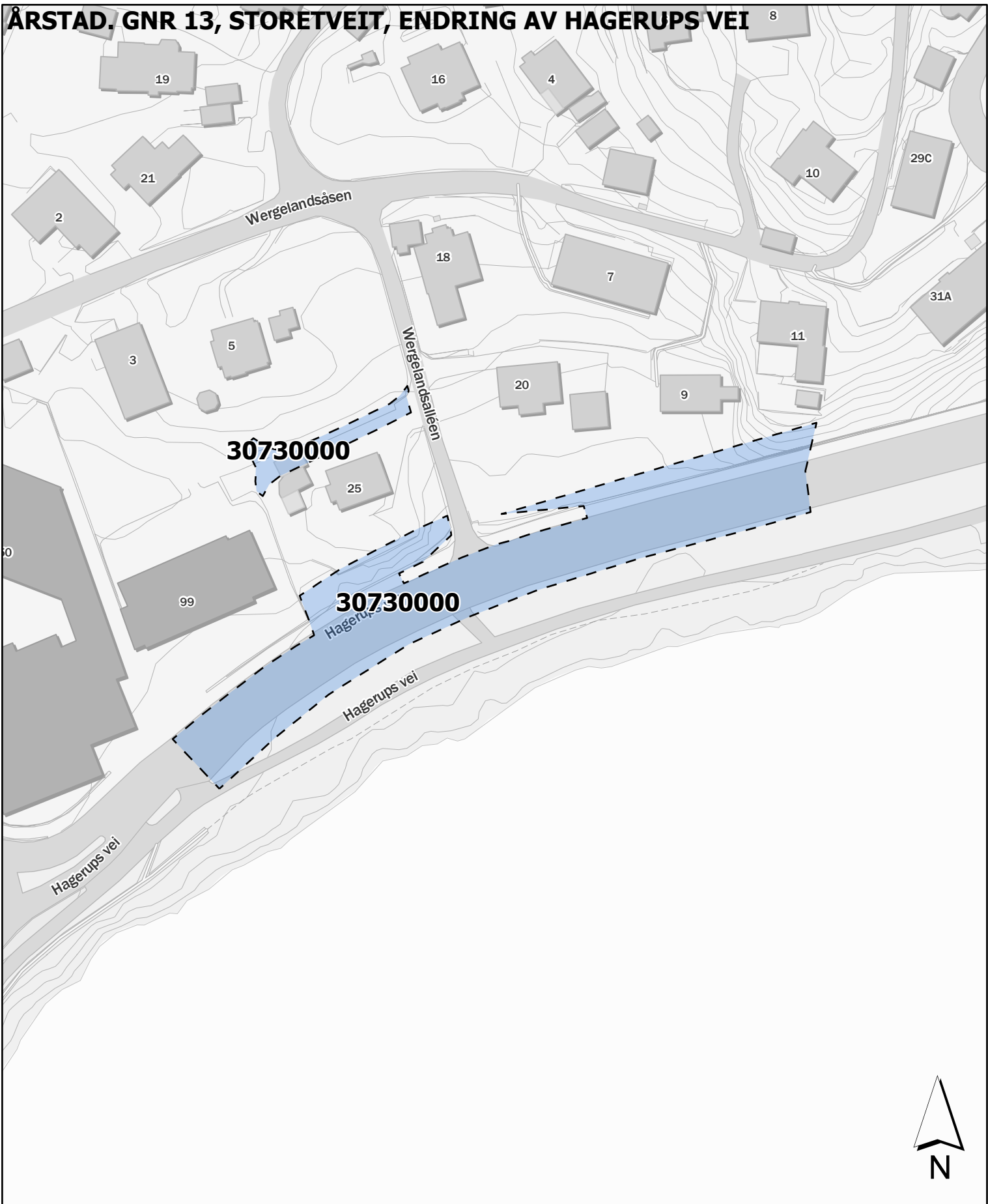
FANA. GNR 9, TVEITERÅS



Målestokk: 1:3 000
Dato: 09.05.2023 13:10

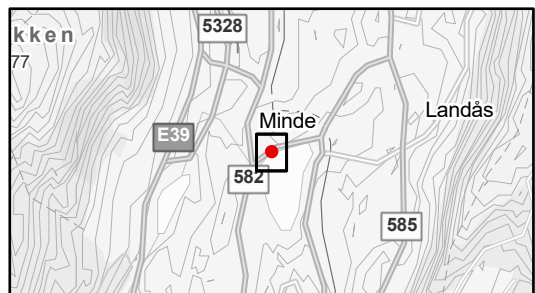
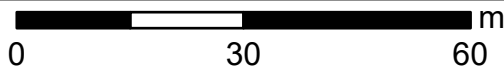


ÅRSTAD. GNR 13, STORETVEIT, ENDRING AV HAGERUPS VEI



Målestokk: 1:1 000

Dato: 09.05.2023 13:10




BERGEN
KOMMUNE

ÅRSTAD. GNR 13, STORETVEIT, ÆNDRING AV HAGERUPS VEI

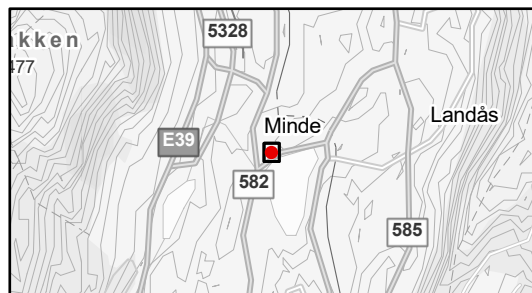


Målestokk: 1:500

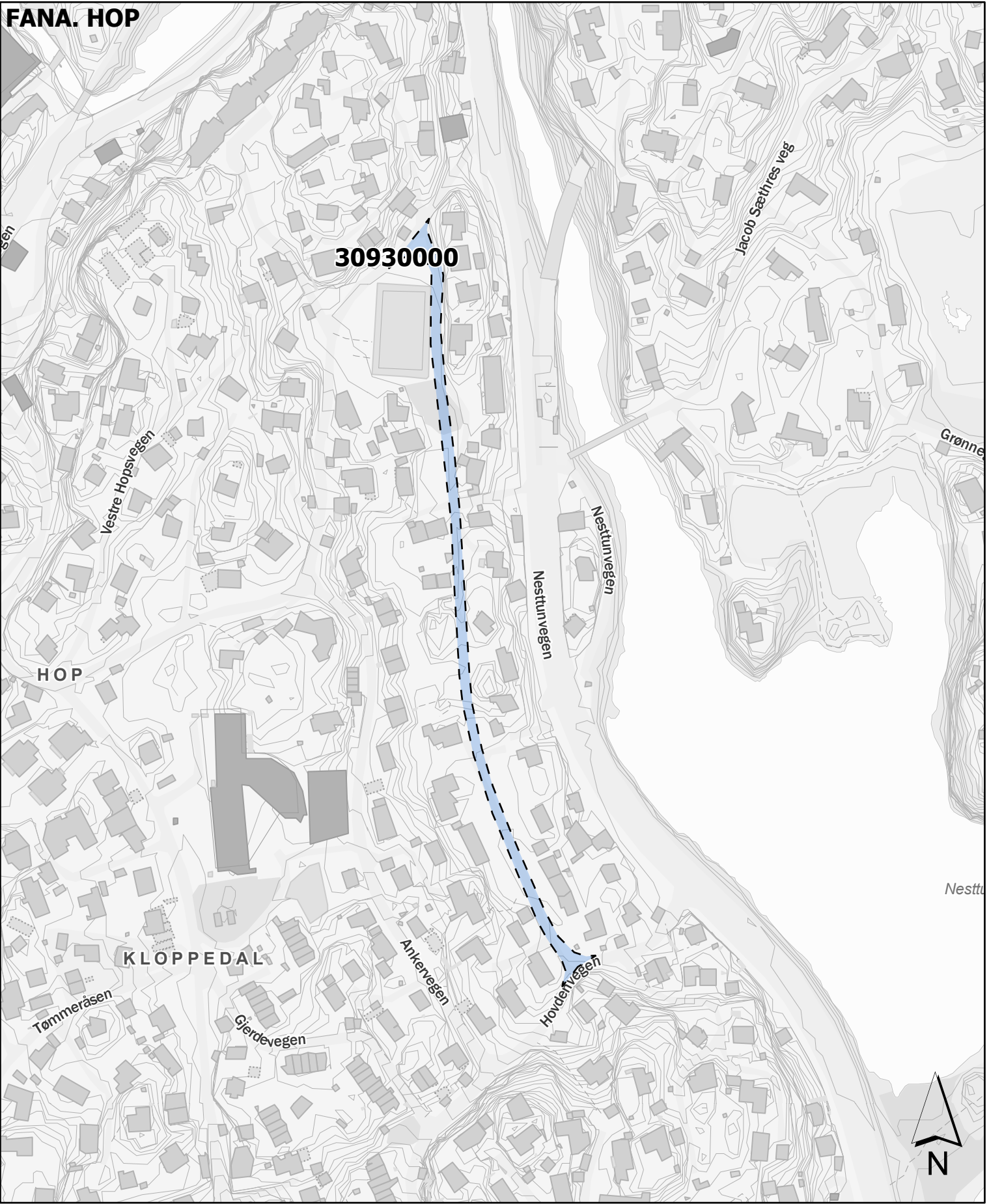
Dato: 09.05.2023 13:10



BERGEN
KOMMUNE

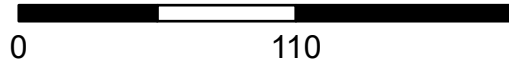


FANA. HOP



Målestokk: 1:3 000

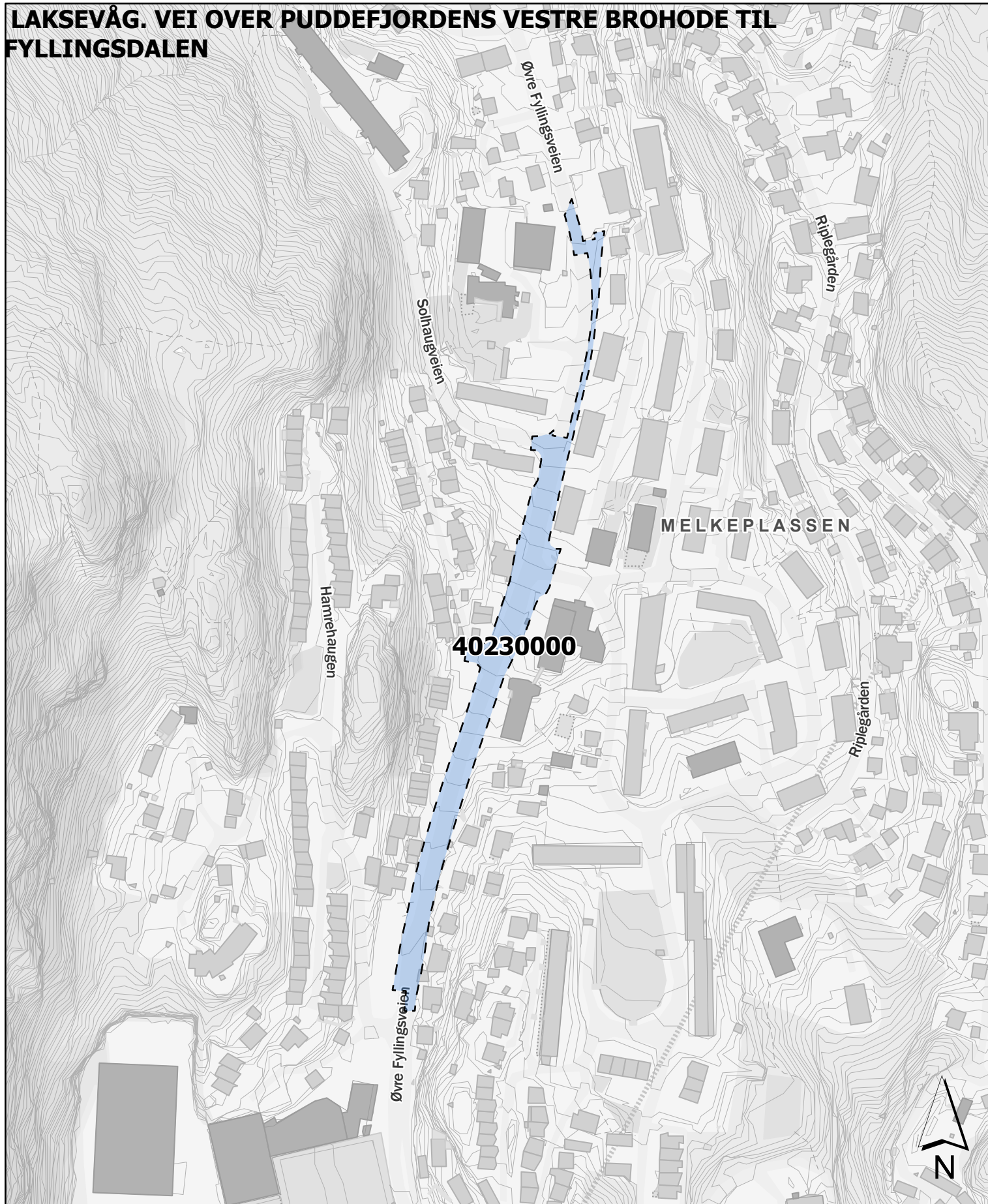
Dato: 09.05.2023 13:10



BERGEN
KOMMUNE

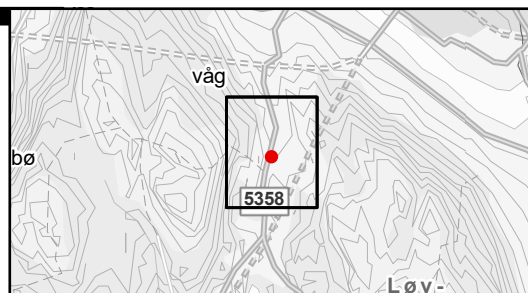



LAKSEVÅG. VEI OVER PUDDEFJORDENS VESTRE BROHODE TIL FYLLINGSDALEN



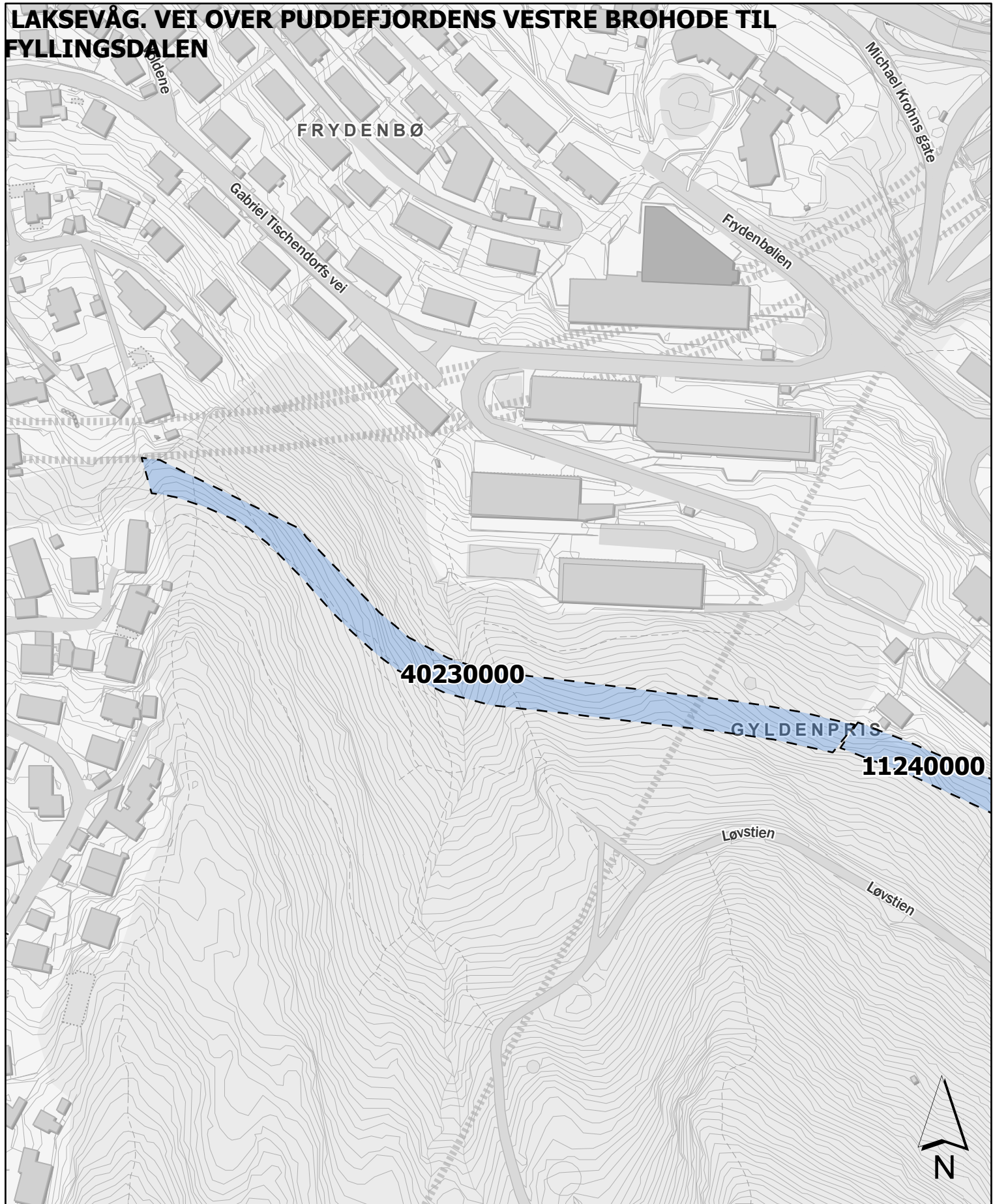
Målestokk: 1:3 000

Dato: 09.05.2023 13:10



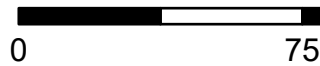
BERGEN
KOMMUNE

LAKSEVÅG, VEI OVER PUDDEFJORDENS VESTRE BROHODE TIL FYLLINGSDALEN

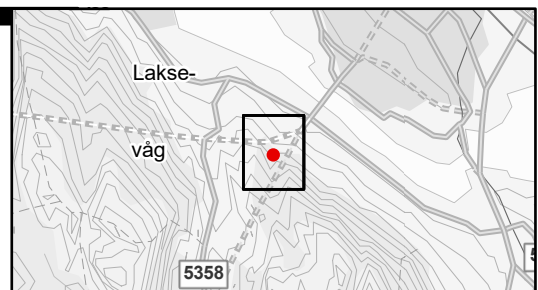


Målestokk: 1:2 000

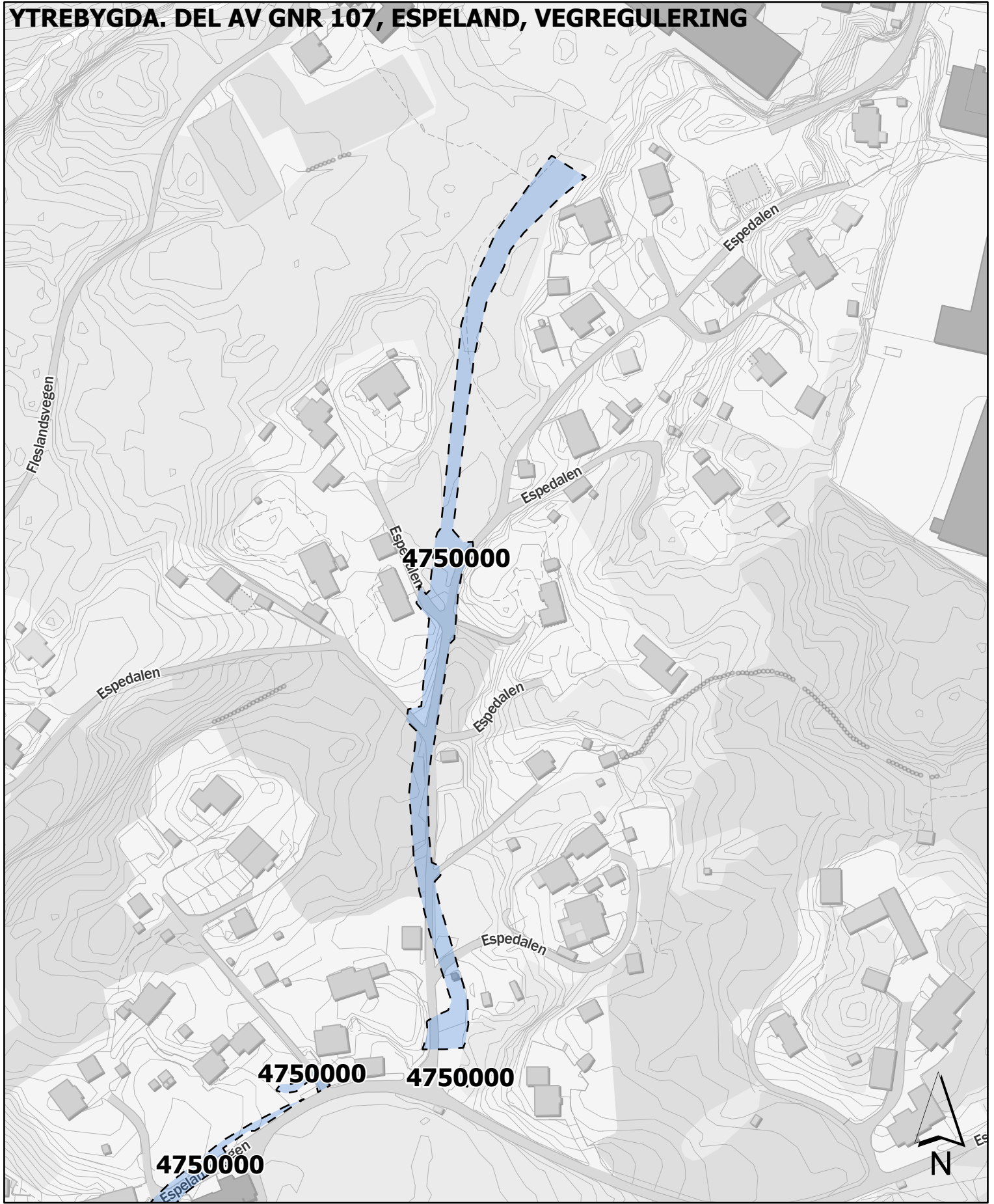
Dato: 09.05.2023 13:10



BERGEN
KOMMUNE



YTREBYGDA. DEL AV GNR 107, ESPELAND, VEGREGULERING



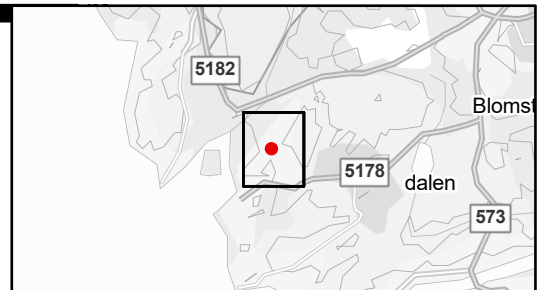
Målestokk: 1:2 000

Dato: 09.05.2023 13:10

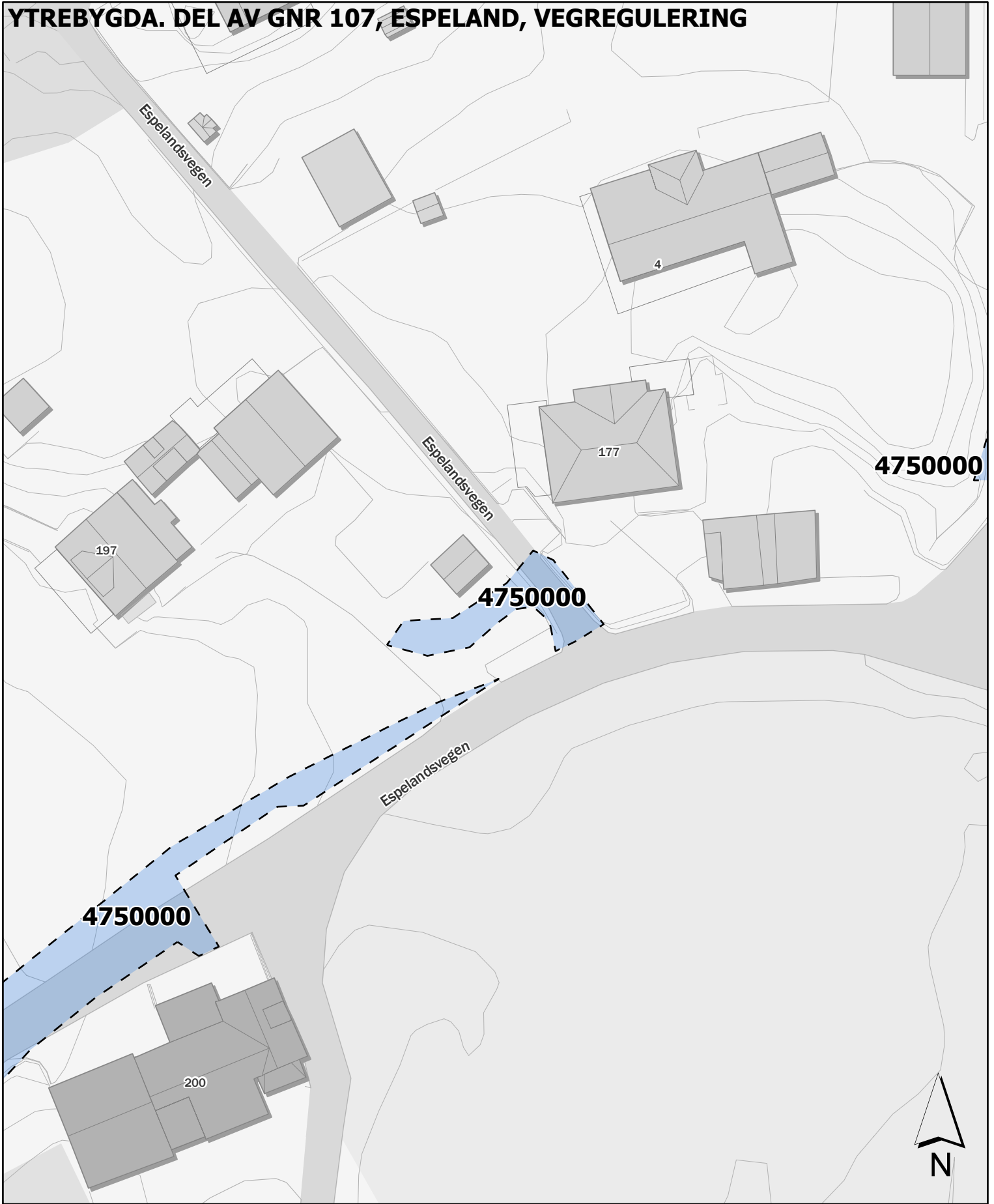
0 75



BERGEN
KOMMUNE

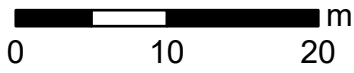


YTREBYGDA. DEL AV GNR 107, ESPELAND, VEGREGULERING

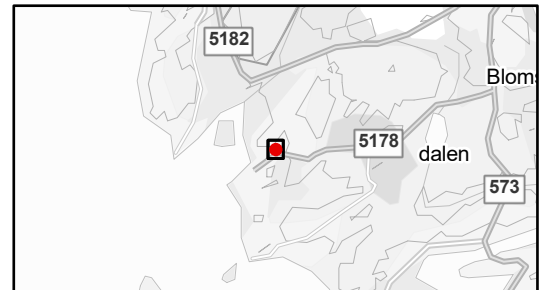


Målestokk: 1:500

Dato: 09.05.2023 13:10



BERGEN
KOMMUNE

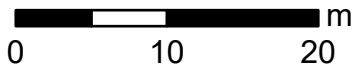


YTREBYGDA. DEL AV GNR 107, ESPELAND, VEGREGULERING

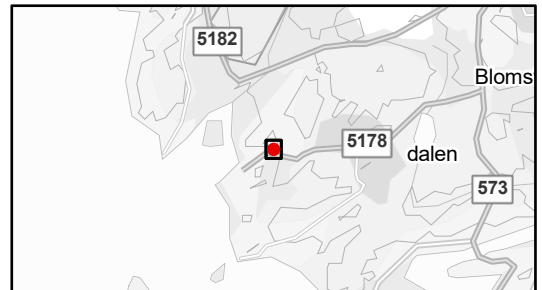


Målestokk: 1:500

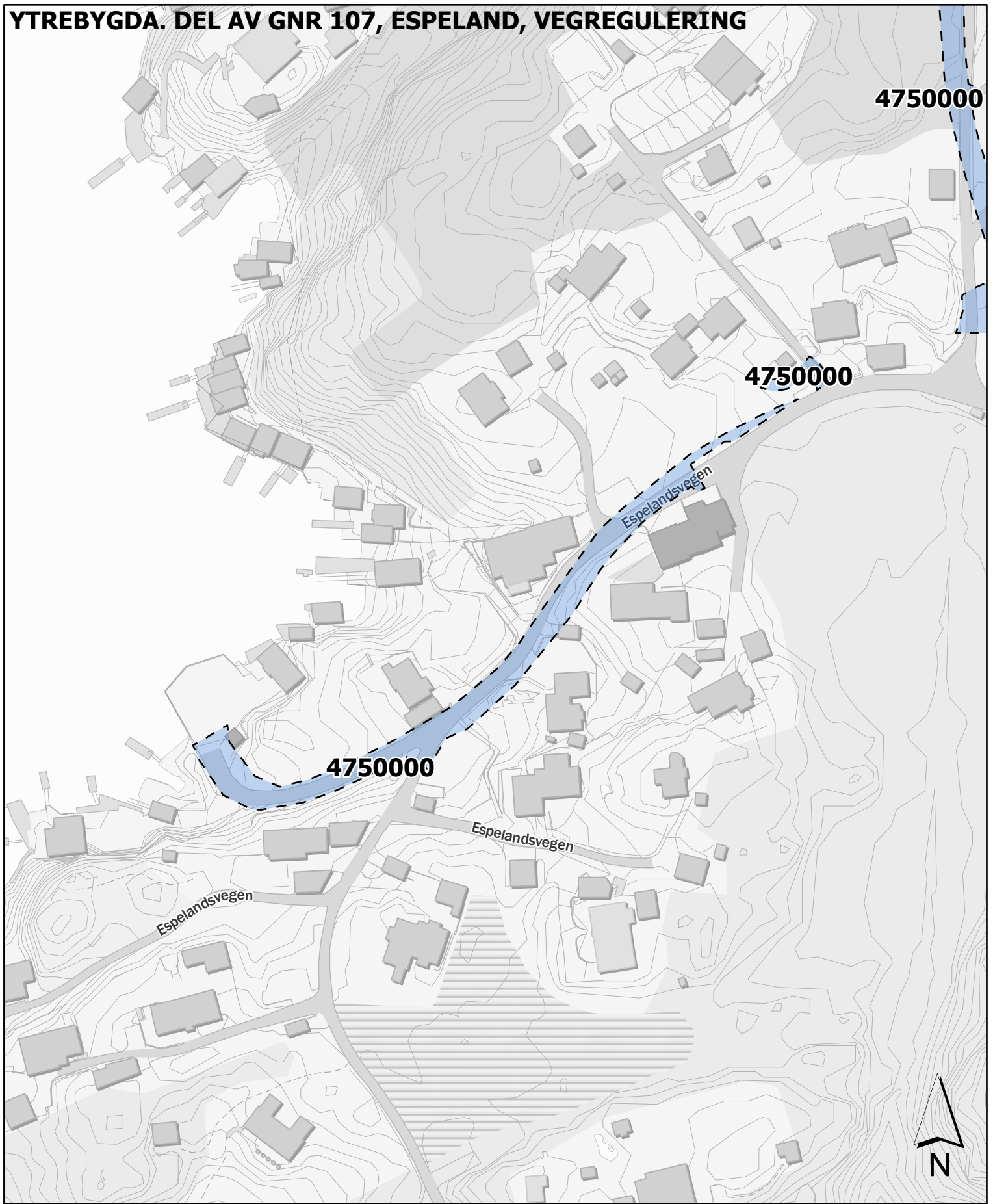
Dato: 09.05.2023 13:10



BERGEN
KOMMUNE



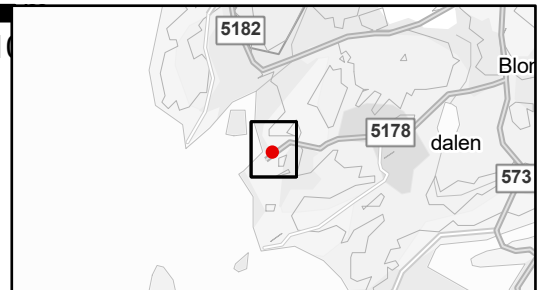
YTREBYGDA. DEL AV GNR 107, ESPELAND, VEGREGULERING



Målestokk: 1:1 500

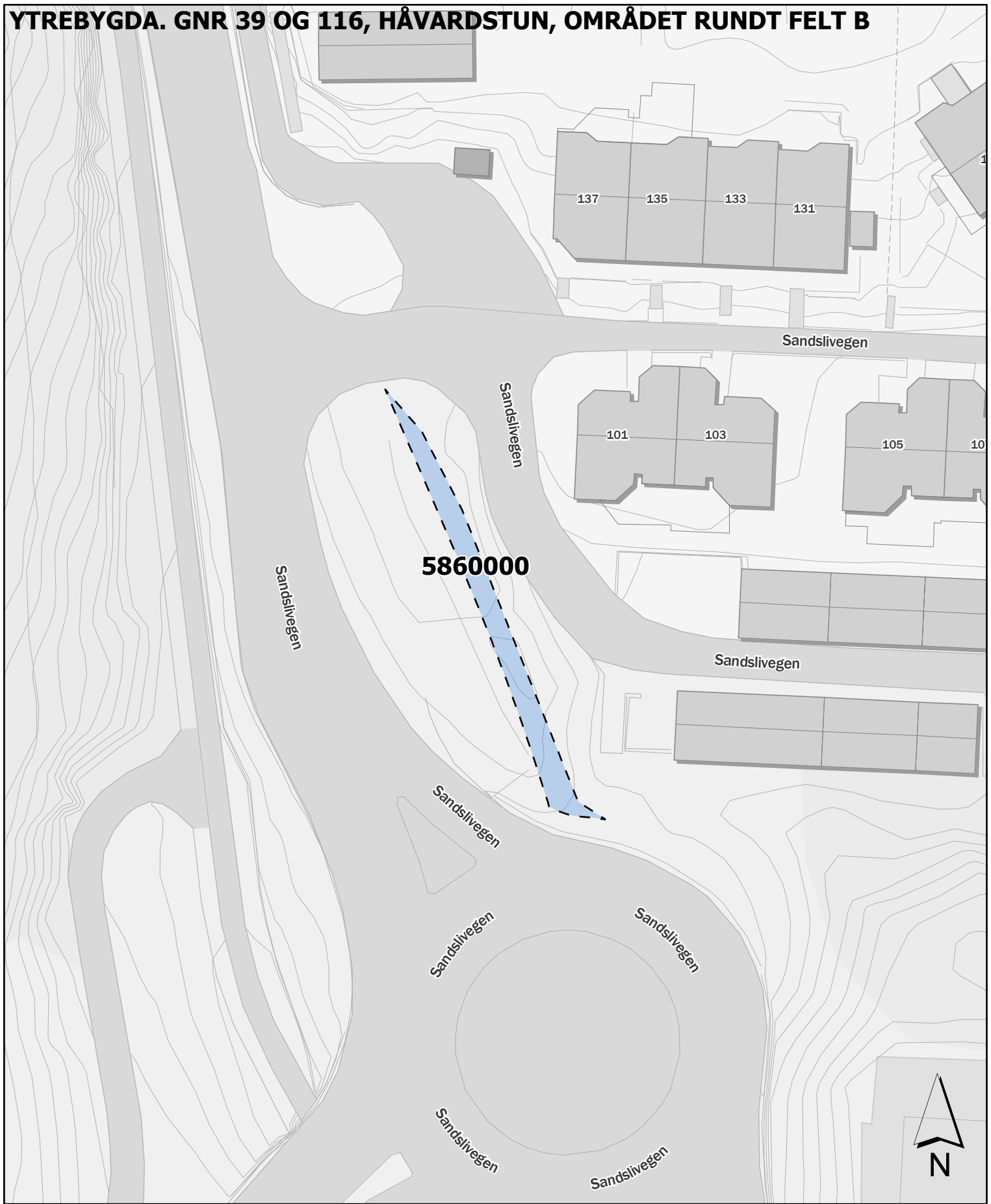
Dato: 09.05.2023 13:10

0 50 100



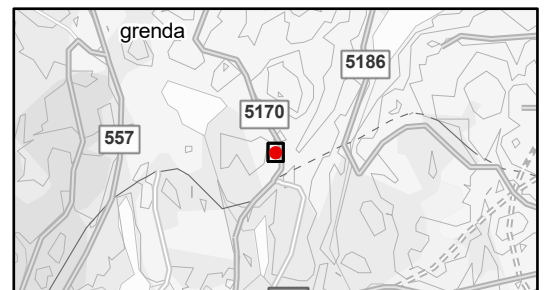
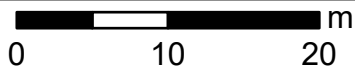
BERGEN
KOMMUNE

YTREBYGDA. GNR 39 OG 116, HÅVARDSTUN, OMRÅDET RUNDT FELT B



Målestokk: 1:500

Dato: 09.05.2023 13:10



BERGEN
KOMMUNE